NHamp
P
U4
.P5
2003

Town of Rindge

Annual Report
2003

Cover Photo

Converse Meadows, a pristine 260 acre parcel of land, was purchased by the Town in 2003 for $525,000, after voters approved a warrant article at Town Meeting authorizing the Town to borrow $225,000 through the issuance of bonds, contingent upon the Town obtaining grants and/or donations totaling $200,000 and the remaining $100,000 from the Conservation Fund. The property will be preserved for open space and recreational use.

-RS
2003

Annual Report

Town of Rindge
New Hampshire

For the year ending December 31, 2003

The Town of Rindge, NH
2003 Annual Report

is dedicated to

Jeanne Olson
1953-2003

Jeanne Olson passed away on October 5, 2003, following a courageous battle with cancer. She had been a resident of Rindge since 1986 and the children's librarian at the Ingalls Memorial Library for the past twelve years. Several years ago, Jeanne started "Telephone Tales," a program by which children listen to bedtime stories over the phone. She was involved with the Summer Reading Program and Story Times and a very active volunteer with the Rindge Memorial School Playground Program. In 2001 Jeanne was honored as the Rindge Citizen of the Year. Jeanne will be truly missed by all who knew and loved her.

Table of Contents

Elected Town Officers, Boards & Commissions 6
Appointed Town Officers, Boards & Commissions / Town Employees 7
Town Warrant 2004 9
MS-6: Budget 12
Operating Budget Summary 20
2003 Wages 21
Summary Inventory of Valuation 22
2003 Tax Rate Calculation 23
Minutes from Annual Town Meeting 24
Report of the Board of Selectmen 31
Report of the Town Administrator 32
Report of the Code Enforcement Officer 33
Report of the Tax Collector 34
Report of the Town Treasurer 36
Report of the Town Clerk 38
Vital Statistics 39
Report of the Budget Advisory Committee 42
Report of the Planning Board 43
Report of the Board of Adjustment 44
Report of the Conservation Commission 45
Report of the Public Works Department 46
Report of the Police Department 48
Report of the Fire Department 52
Report of the Forest Fire Warden and State Forest Ranger 55
Report of the Building Department 56
Report of the Jaffrey VFW Ambulance Service 57
Report of the Recreation Department 58
Report of the Ingalls Memorial Library 61
Report of the Ingalls Memorial Library Trustees 62
Report of the Ingalls Memorial Library Treasurer 63
Report of HCS – Home Healthcare, Hospice, and Community Services 64
Report of the History Committee 65
Report of the Rindge 2020: Mapping Our Future 66
Trustee of Trust Funds Scholarship Report 68
Auditor's Report 69
Trustee of Trust Funds Report 73
Property Assessment Report 80

Elected Town Officers, Boards & Commissions

Selectmen/Assessors

David Collum	2004
Robert Martin	2005
James Leger	2006

Moderator

David Tower	2004

Town Clerk

Nancy Martin	2005

Tax Collector

Carol Donovan	2005

Treasurer

Carl Little	2005

Planning Board

Katie Duffy, Chair	2004
Gerald Parker, Vice Chair	2006
Charles Carroll Jr.	2006
David Tower	2005
Cheves Walling	2005
Christopher (Mike) Kundert	2005
Scott Ames (resigned)	2004
Jessamyn Evans, Alternate*	2004
Richard Isakson, Alternate*	2005
James Leger, Ex Officio*	

Budget Advisory Committee

Carl Little, Chair	2004
David DuVernay	2006
Arthur Speros	2005
Donald Umlauf	2004
Kathy Peahl	2005
Arthur Fiorelli	2006

Supervisors of the Checklist

Lila Burbank	2004
Geraldine Ducharme	2006
Janet Gordon	2008

Library Trustees

Richard Isakson, Chair	2005
Nancy Little	2006
Robert Carney	2006
Florence Marsh	2004
Joseph Jaques	2004
Marion Thomas*	2004

Constable

Lawrence Harris	2004

Overseer of Welfare

Marabeth Farmer	2004

Trustee of Trust Funds

Jean White	2006
Donald Umlauf	2004
Jeanne Carguillo	2005

School Board

Daniel Whitney	2006
Nancy Norton	2005
Timothy Derr	2004

School Moderator

David Tower	2004

County Commissioners
Jonathan Sistare

State Representative – District 28
John Hunt (R)
Joseph Manning (R)
Charles Royce (R)
Amy Curtis-Webber (D)

State Senator – District 11
Andrew Peterson (R)

Executive Council-District 5
David Wheeler (R)

U.S. Representative
Charles Bass (R)

U.S. Senator
John Sununu (R)

Governor
Craig Benson (R)

*Appointed

Appointed Town Officers, Boards & Commissions / Town Employees

Board of Adjustment

Richard Mellor, Chair	2005
Phil Stenerson	2006
Kathleen Isakson	2004
Paula Sumner (resigned)	2004
Charles Mathis, Clerk	2006
Janet Goodrich	2004
Jeanne Carguillo, Sec./Alt.	

Conservation Commission

Richard Mellor, Chair	2006
Gerald Parker	2006
Fred Rogers	2006
Robert Shepherd	2004
Barbara Wells	2004
David Graham Wolf	2005
Robert Henderson	2006
Sharon O'Keefe (resigned)	2006
Thomas Peragallo, Alternate	2006
Nancy Sholl, Alternate	2004

Recreation Committee

John Ciarcia	2003
Lynn Derr	2003
Beth Clark	2004
Kim Smith	2004
Paul Teixeira	2004
Jean Kundert	2005
Nancy O'Loughlin	2005
David G. Drouin	2006

CIP Committee

Carl Little, Chair	Indef.
Dick Isakson	2006
Ted Covert	2006
Les Cypret	2005
Adrienne Hudson	Indef.
Charles Mathis	Indef.
Sharon O'Keefe (resigned)	2005
Bruce Hall (resigned)	

Personnel Committee

Cal Sholl, Chair	2006
Ted Covert	Indef.
Arthur Fitzwater	Indef.
Jean White	
Jan Goodrich	2004
Les Cypret	2005
Kathy Peahl	
Bruce Hall (resigned)	

History Committee

Amy Raymond, Chairman	
Linda Busierre, Secretary	
Edward Brummer	
Joseph Gosling	
Barbara Rice	
Elizabeth Sampson	

Deputy Moderator

Maryann Harper	2003

Deputy Treasurer

David DuVernay	2005

Deputy Town Clerk

Carol Donovan	2005

Deputy Tax Collector

Nancy Martin	2005

Health Officer

Gerald Parker	2006

Code Enforcement Officer

David DuVernay

Town Office

Edgar Gadbois	Town Administrator
Carlotta Lilback Pini	Administrative Assistant
Julie Labonté	Bookkeeper
Amy Raymond	Interim Secretary

Planning Board

Jo Anne Carr	Director of Planning
Sharon O'Keefe (resigned)	Planning Board Admin.
Amy Raymond	Interim Secretary

Fire Department

Rick Donovan	Dir. Public & Life Safety
Kenneth Whicker	Firefighter/EMT
Debra Douglas	Part Time Secretary

Highway Department

Peter Goewey	DPW Director
Michael Cloutier Sr.	Foreman
Robb Anderson	Equipment Operator
Richard Cloutier	Equipment Operator
David Bilodeau	Equipment Operator
Rob Knight Jr. (resigned)	Truck Driver/Laborer
Michael Whitehead	Maintenance Technician
Jason Hodgman	Temp. Mower/Grounds

Transfer Station

Edward Rourke	Attendant
Andrew Dube	Attendant

Police Department

Michael Sielicki	Police Chief
Joseph Collins (resigned)	Police Chief
Thomas Lemire (was Officer)	Police Sergeant

David Blake	Police Officer
Aaron Thompson	Police Officer
Francis Hazelrigg	Police Officer
Daniel Anair	Police Officer
Andrew Wood	Police Officer
Douglas Driessen (resigned)	Police Officer
Ryan Quimby (was F.T.)	P.T Police Officer
Michael Sebor (was Sergeant)	P.T Police Officer
Evelyn Wilke	Records Manager
Lawrence Harris	Animal Control Officer
Robert Fetzner (resigned)	PT Police Officer
Louis Chatel (resigned)	PT Police Officer
Lionel Emonds (resigned)	PT Police Officer

Kelly Cypret (resigned)	PT Secretary

Recreation Department

Robert Clark	Director
Peggi Brogan	Program Assistant

Library

Diane Gardenour	Director
Georgianna Connor	Librarian
Judith Jacobitz	Library Clerk
Raymond Hoyt	Custodian
Kathy Fedorka	Librarian

Town Warrant 2004

To the inhabitants of the Town of Rindge, in the County of Cheshire, State of New Hampshire, qualified to vote in the Town Affairs.

You are herby notified to appear at Rindge Memorial School Auditorium on School Street, Rindge Center in said Rindge on Tuesday, the 9th day of March next, from 8:00 a.m. to 7:00 p.m. to choose all necessary Town Officers and School District Officers for the ensuing year, and to vote on such matters as may appear on the ballot.

The Business Meeting will be called to order at 7:30 p.m. to act upon the following subjects:

Articles

1. To choose all necessary officers for the year ensuing. (By Official Ballot)
   Budget Advisory Committee (3 years) - 2 positions
   Constable (1 year) - 1 position
   Library Trustee (3 years) - 2 positions
   Overseer of Welfare (1 year) - 1 positions
   Planning Board (3 years) - 2 positions
   Selectman (3 years) - 1 position
   Supervisor of the Checklist (6 years) - 1 position
   Trustee of Trust Funds (3 years) - 2 positions
   Town Moderator (2 Years)- 1 position

2. Shall we permit the public library to retain all money it receives from its income-generating equipment to be used for general repairs and upgrading and for the purchase of books, supplies and ingenerating equipment? (By Official Ballot)(Recommended by the Board of Selectmen. Recommended by the Budget Advisory Committee, 5 yes, 0 no.)

3. Shall the town authorize indefinitely, until specific rescission, that the public library trustees, under the provision of RSA 202-A:4-d, may accept gifts of personal property, other than money, which may be offered to the library for any purpose? (By Official Ballot) (Recommended by the Board of Selectmen. Recommended by the Budget Advisory Committee, 5 yes, 0 no.)

4. To hear and act upon the reports of the Selectmen, Town Treasurer, Town Clerk, and reports of all agents, committees and officers hereto chosen.

5. Shall the Town vote to raise and appropriate the sum of Two Million Eight Hundred and Eight Thousand Four Hundred Forty-Three Dollars ($2,808,443) as posted, which represents the operating budget for the year 2004? Said sum does not include special or individual articles addressed. (Recommended by the Board of Selectmen. Recommended by the Budget Advisory Committee, 5 yes, 1 no.)

6. Shall the Town vote to raise and appropriate the sum of Twenty-Five Thousand Dollars ($25,000) to be utilized by a committee to be appointed by the Selectmen and comprised of members of the appropriate Town boards, committees, commissions, Town departments, and citizens in developing a comprehensive plan for the use or development of Town facilities, including, but not limited to, Town Offices, Community Center, Recreation facilities, Library, Senior Center, Senior Housing, and open space and preparation of a report to be submitted by December 31, 2004 to the Board of Selectmen? The plan shall examine the financial implications for the Town, as well as the potential uses for town owned parcels of land. (Recommended by the Board of Selectmen. Recommended by the Budget Advisory Committee, 4 yes, 0 no.)

7. Shall the Town vote to pass the following non-binding resolution, which reads, "Whereas the CIP Committee recommends that in 2005 the Town authorize the issuance of bonds or notes in accordance with the Municipal Budget act, in order to finance the final phase of building a new Town Garage and a feasibility study for a new Public Safety building, therefore be it resolved that we, the citizens of Rindge, New Hampshire, support their recommendation and encourage the Selectmen to present such an article to the Town at next year's Town Meeting"?(Recommended by the Board of Selectmen .Recommended by the Budget Advisory Committee, 4 yes, 1 no.)

8. Shall the Town vote to establish an expendable trust fund under the provisions of RSA 31:19-a to be known as the Meetinghouse Maintenance Fund, for the purpose of repairing and maintaining the Meetinghouse and to raise and appropriate the sum of Five Thousand Dollars ($5,000) toward this purpose and name the Selectmen as the agents to expend the fund? (Recommended by the Board of Selectmen. Recommended by the Budget Advisory Committee, 5 yes, 0 no.)

   Note: The Meeting House is listed on the National Register of Historic Places and its preservation is consistent with the basic goals and objectives outlined in the Rindge Master Plan, to "preserve all truly historical places through proper care, maintenance, use or restoration." This fund will be used for painting and other projects deemed appropriate by the Selectmen.

9. Shall the Town vote to raise and appropriate a sum of $155,000 to purchase the equipment necessary to transfer the Town's solid waste material to a disposal facility. The equipment shall include, but not be limited to one (1) Ten-Wheel Truck, one (1) Roll Off Hoist, one (1) Trailer, one (1) 2-Yard Stationary Compactor, one (1) Side Feed Doghouse, one (1) Guide Island, three (3) Compactor Containers, and three (3) 30-Yard Open Tops? (Recommended by the Board of Selectmen. Recommended by the Budget Advisory Committee, 5 yes, 0 no.)

10. Shall the Town vote to raise and appropriate the sum of Five Thousand Dollars ($5,000) for the purchase of fireworks and other incidental expenses in connection with the planned July 4th Celebration to be held in the Town of Rindge? (Recommended by the Board of Selectmen. Not Recommended by the Budget Advisory Committee, 0 yes, 5 no.)

11. Shall the town vote to increase the optional Veteran's Tax Credit, which shall be subtracted each year from the property tax on the veteran's residential property, from One Hundred Dollars ($100) to Five Hundred Dollars ($500), under the provisions of RSA 72:28? (Recommended by the Board of Selectmen. Recommended by the Budget Advisory Committee, 3 yes, 1 no, 1 abstention.)

12. Shall the town vote to increase the optional tax credit for service-connected total disability, which shall be subtracted each year from the property tax on the veteran's residential property, from One Thousand Four Hundred Dollars ($1,400) to Two Thousand Dollars ($2,000), under the provisions of RSA 72:35? (Recommended by the Board of Selectmen. Recommended by the Budget Advisory Committee, 5 yes, 0 no.)

13. Shall the Town vote to adopt an Exemption for the Disabled under the provisions of RSA 72:37-b as follows? The exemption from assessed value for qualified taxpayers shall be $25,000. To qualify, the person must be eligible under Title II or Title XVI of the federal Social Security Act, must occupy the property as his principle place of abode, must own the property individually or jointly, or if owned by a spouse, they must have been married for at least 5 consecutive years, had in the calendar year preceding April 1 a net income from all sources of not more than $18,940 if single, or $27,072 if married, and own net assets not in excess of $50,000 excluding the value of the actual residence and up to two acres of land. (Recommended by the Board of Selectmen. Recommended by the Budget Advisory Committee, 5 yes, 0 no.)

14. Shall the Town vote to raise and appropriate and authorize the withdrawal from surplus the sum of Two Hundred Seventy-Five Thousand Dollars ($275,000) to be added to the following funds previously established: Eighteen Thousand Dollars ($18,000) to be placed into the Highway Department Equipment capital reserve fund, One Hundred Fifty-One Thousand Dollars ($151,500) to be placed into the Municipal Buildings capital reserve fund, Twenty Thousand Dollars ($20,000) to be placed in to the Library Construction and Renovation capital reserve fund, Thirty-Five Thousand Dollars ($35,000) to be placed into the Recreation capital reserve fund, and Fifty Thousand Five Hundred Dollars ($50,500) to be placed into the Revaluation capital reserve fund? (Recommended by the Board of Selectmen. Recommended by the Budget Advisory Committee, 5 yes, 0 no.)

15. Shall the Town vote to raise and appropriate and authorize the withdrawal from surplus the sum of Thirty Thousand Five Hundred Dollars ($30,500) for the purpose of purchasing a pick-up truck for the Fire Department? (Recommended by the Board of Selectmen. Recommended by the Budget Advisory Committee, 5 yes, 0 no.)

16. Shall the Town vote to raise and appropriate and authorize the withdrawal from the capital reserve fund established for this purpose, Highway Department Equipment, the sum of Thirteen Thousand Dollars ($13,000) for the purpose

of purchasing a commercial mower? (Recommended by the Board of Selectmen. Recommended by the Budget Advisory Committee, 4 yes, 1 no.)

17. Shall the Town vote to raise and appropriate and authorize the withdrawal from the capital reserve fund established for this purpose, Municipal Buildings, the sum of Two Hundred Thousand Dollars ($200,000) for the purpose of funding Phase III of the Town Garage Project, which includes, but is not limited to, site work, building foundation and building shell, and related costs? This will be a non-lapsing appropriation per RSA 32:7, VI and will not lapse until the work is completed or by December 31, 2006, whichever is sooner. (Recommended by the Board of Selectmen. Recommended by the Budget Advisory Committee, 5 yes, 0 no.)

18. Shall the Town vote to raise and appropriate and authorize the withdrawal from the capital reserve fund established for this purpose, Revaluation, the sum of Thirty Thousand Dollars ($30,000) for the purpose of re-measuring and listing of data for approximately one-third of the properties in the Town in preparation for the revaluation? This will be a non-lapsing appropriation per RSA 32:7, VI and will not lapse until the work is completed or by December 31, 2006, whichever is sooner. (Recommended by the Board of Selectmen. Recommended by the Budget Advisory Committee, 5 yes, 0 no.)

19. Shall the Town vote directing the Selectmen of Rindge to determine and post not less than 10 days prior to each town meeting the undesignated fund balance (surplus) for the previous fiscal year ended and also to publish the amount in the town report, and further, direct the Selectmen to distribute annually fifty percent (50%) of the undesignated fund balance towards reducing taxes when calculating the annual tax rate beginning when the rate is figured in 2004. The distribution of the undesignated funds to reduce taxes is to take place annually until rescinded by vote of the people at town meeting? (By petition)

20. To transact any other business that may legally come before this Meeting.

Given under our hand and seal this 11th day of February in the year of our Lord, Two Thousand and Four.

David J. Collum, Chairman	Robert Martin	James J. Leger

SELECTMEN OF RINDGE, NH

MS-6: Budget

MS-6

BUDGET OF THE TOWN/CITY

OF: RINDGE

Appropriations and Estimates of Revenue for the Ensuing Year January 1, 2004 to December 31, 2004

or Fiscal Year From _____ to _____

IMPORTANT:

Please read RSA 32:5 applicable to all municipalities.

1. Use this form to list the entire budget in the appropriate recommended and not recommended area. This means the operating budget and all special and individual warrant articles must be posted.

2. Hold at least one public hearing on this budget.

3. When completed, a copy of the budget must be posted with the warrant. Another copy must be placed on file with the town clerk, and a copy sent to the Department of Revenue Administration at the address below.

This is to certify that this budget was posted with the warrant on the (date) 2/12/04.

GOVERNING BODY (SELECTMEN)

Please sign in ink.

David J. Collum _____ _____

Robert Martin _____ _____

James J. Leger _____ _____

THIS BUDGET SHALL BE POSTED WITH THE TOWN WARRANT

FOR DRA USE ONLY

NH DEPARTMENT OF REVENUE ADMINISTRATION
COMMUNITY SERVICES DIVISION
MUNICIPAL FINANCE BUREAU
P.O. BOX 487, CONCORD, NH 03302-0487
(603)271-3397

MS-6
Rev. 07/02

MS-6 Budget - Town/City of RINDGE FY 2004

1	2	3	4	5	6	7
Acct. #	PURPOSE OF APPROPRIATIONS (RSA 32:3,V)	Warr. Art.#	Appropriations Prior Year As Approved by DRA	Actual Expenditures Prior Year	Appropriations Ensuing FY (RECOMMENDED)	Appropriations Ensuing FY (NOT RECOMMENDED)
	GENERAL GOVERNMENT		XXXXXXXXX	XXXXXXXXX	XXXXXXXXX	XXXXXXXXX
4130-4139	Executive		85,406	77,594	86,501	
4140-4149	Election,Reg.& Vital Statistics		60,512	56,042	64,299	
4150-4151	Financial Administration		212,394	200,436	229,446	
4152	Revaluation of Property		25,090	20,107	26,561	
4153	Legal Expense		11,000	10,167	11,000	
4155-4159	Personnel Administration		-	-	-	
4191-4193	Planning & Zoning		94,764	80,938	106,120	
4194	General Government Buildings		39,416	47,026	52,296	
4195	Cemeteries		6,256	5,539	6,256	
4196	Insurance		50,916	53,258	63,342	
4197	Advertising & Regional Assoc.		-	-	-	
4199	Other General Government		1,000	1,000	800	
	PUBLIC SAFETY		XXXXXXXXX	XXXXXXXXX	XXXXXXXXX	XXXXXXXXX
4210-4214	Police		520,418	562,696	640,105	
4215-4219	Ambulance		7,000	7,000	7,000	
4220-4229	Fire		248,156	233,304	251,495	
4240-4249	Building Inspection		-	-	-	
4290-4298	Emergency Management		800	774	1,550	
4299	Other (Incl. Communications)		-	-	-	
	AIRPORT/AVIATION CENTER		XXXXXXXXX	XXXXXXXXX	XXXXXXXXX	XXXXXXXXX
4301-4309	Airport Operations		-	-	-	
	HIGHWAYS & STREETS		XXXXXXXXX	XXXXXXXXX	XXXXXXXXX	XXXXXXXXX
4311	Administration		-	-	-	
4312	Highways & Streets		775,835	725,711	813,864	
4313	Bridges		-	-	-	
4316	Street Lighting		6,800	6,158	7,000	
4319	Other		-	-	-	
	SANITATION		XXXXXXXXX	XXXXXXXXX	XXXXXXXXX	XXXXXXXXX
4321	Administration		-	-	-	
4323	Solid Waste Collection		-	-	-	
4324	Solid Waste Disposal		163,392	167,971	146,340	

MS-6 Budget - Town/City of RINDGE FY 2004

1	2	3	4	5	6	7
Acct. #	PURPOSE OF APPROPRIATIONS (RSA 32:3,V)	Warr. Art.#	Appropriations Prior Year As Approved by DRA	Actual Expenditures Prior Year	Appropriations Ensuing FY (RECOMMENDED)	Appropriations Ensuing FY (NOT RECOMMENDED)
	WATER DISTRIBUTION & TREATMENT		XXXXXXXXX	XXXXXXXXX	XXXXXXXXX	XXXXXXXXX
4331	Administration		-	-	-	
4332	Water Services		-	-	-	
4335-4339	Water Treatment, Conserv.& Other		-	-	-	
	ELECTRIC		XXXXXXXXX	XXXXXXXXX	XXXXXXXXX	XXXXXXXXX
4351-4352	Admin. and Generation		-	-	-	
4353	Purchase Costs		-	-	-	
4354	Electric Equipment Maintenance		-	-	-	
4359	Other Electric Costs		-	-	-	
	HEALTH		XXXXXXXXX	XXXXXXXXX	XXXXXXXXX	XXXXXXXXX
4411	Administration		-	-	-	
4414	Pest Control		-	-	-	
4415-4419	Health Agencies & Hosp. & Other		3,530	161	3,530	
	WELFARE		XXXXXXXXX	XXXXXXXXX	XXXXXXXXX	XXXXXXXXX
4441-4442	Administration & Direct Assist.		56,894	32,033	37,394	
4444	Intergovernmental Welfare Pymnts		-	-	-	
4445-4449	Vendor Payments & Other		-	-	-	
	CULTURE & RECREATION		XXXXXXXXX	XXXXXXXXX	XXXXXXXXX	XXXXXXXXX
4520-4529	Parks & Recreation		93,060	105,157	117,470	
4550-4559	Library		111,776	104,367	124,997	
4583	Patriotic Purposes		2,000	1,084	1,500	
4589	Other Culture & Recreation		-	-	-	
	CONSERVATION		XXXXXXXXX	XXXXXXXXX	XXXXXXXXX	XXXXXXXXX
4611-4612	Admin.& Purch. of Nat. Resources		2,408	3,502	2,677	
4619	Other Conservation		-	-	-	
4631-4632	REDEVELOPMENT & HOUSING		-	-	-	
4651-4659	ECONOMIC DEVELOPMENT		-	-	-	
	DEBT SERVICE		XXXXXXXXX	XXXXXXXXX	XXXXXXXXX	XXXXXXXXX
4711	Princ.- Long Term Bonds & Notes		-	-	5,700	
4721	Interest-Long Term Bonds & Notes		-	-	-	
4723	Int. on Tax Anticipation Notes		-	-	1,200	
4790-4799	Other Debt Service		-	-	-	

MS-6 Budget - Town/City of RINDGE FY 2004

1	2	3	4	5	6	7
Acct. #	PURPOSE OF APPROPRIATIONS (RSA 32:3,V)	Warr. Art.#	Appropriations Prior Year As Approved by DRA	Actual Expenditures Prior Year	Appropriations Ensuing FY (RECOMMENDED)	Appropriations Ensuing FY (NOT RECOMMENDED)
	CAPITAL OUTLAY		XXXXXXXXX	XXXXXXXXX	XXXXXXXXX	XXXXXXXXX
4901	Land		-	-	-	
4902	Machinery, Vehicles & Equipment		-	-	-	
4903	Buildings		-	-	-	
4909	Improvements Other Than Bldgs.		-	-	-	
	OPERATING TRANSFERS OUT		XXXXXXXXX	XXXXXXXXX	XXXXXXXXX	XXXXXXXXX
4912	To Special Revenue Fund		-	-	-	
4913	To Capital Projects Fund		-	-	-	
4914	To Enterprise Fund		-	-	-	
	Sewer-		-	-	-	
	Water-		-	-	-	
	Electric-		-	-	-	
	Airport-		-	-	-	
4915	To Capital Reserve Fund					
4916	To Exp.Tr.Fund-except #4917					
4917	To Health Maint. Trust Funds		-	-	-	
4918	To Nonexpendable Trust Funds		-	-	-	
4919	To Agency Funds		-	-	-	
	SUBTOTAL 1		2,578,823	2,502,025	2,808,443	

If you have a line item of appropriations from more than one warrant article, please use the space below to identify the make-up of the line total for the ensuing year.

Acct. #	Warr. Art. #	Amount	Acct. #	Warr. Art. #	Amount

SPECIAL WARRANT ARTICLES

Special warrant articles are defined in RSA 32:3,VI, as appropriations: 1) in petitioned warrant articles; 2) appropriations raised by bonds or notes; 3) appropriation to a separate fund created pursuant to law, such as capital reserv e funds or trust funds; 4) an appropriation designated on the w arrant as a special article or as a nonlapsing or nontransferable article.

1	2	3	4	5	6	7
Acct. #	PURPOSE OF APPROPRIATIONS (RSA 32:3,V)	Warr. Art.#	Appropriations Prior Year As Approved by DRA	Actual Expenditures Prior Year	Appropriations Ensuing FY (RECOMMENDED)	Appropriations Ensuing FY (NOT RECOMMENDED)
5000	Capital Reserves	15	275,000	275,000	275,000	
5000	Meetinghouse Maintenance Fund	7		-	5,000	
5000	Highway Barn	18	140,000	24,311	200,000	
5000	Revaluation	19	32,000	-	30,000	
	SUBTOTAL 2 RECOMMENDED		XXXXXXXXX	XXXXXXXXX	510,000	XXXXXXXXX

INDIVIDUAL WARRANT ARTICLES

"Individual" warrant articles are not necessarily the same as "special w arrant articles". Individual warrant articles might be negotiated cost items for labor agreements or items of a one time nature y ou wish to address individually.

1	2	3	4	5	6	7
Acct. #	PURPOSE OF APPROPRIATIONS (RSA 32:3,V)	Warr. Art.#	Appropriations Prior Year As Approved by DRA	Actual Expenditures Prior Year	Appropriations Ensuing FY (RECOMMENDED)	Appropriations Ensuing FY (NOT RECOMMENDED)
5000	Fire Dept. Pick-Up Truck	16			30,500	
5000	July 4th Program	11	-	-	5,000	
5000	Solid Waste Program	8			155,000	
5000	Highway Department Mower	17			13,000	
5000	Public Facilities Plan	4			25,000	
	SUBTOTAL 3 RECOMMENDED		XXXXXXXXX	XXXXXXXXX	228,500	XXXXXXXXX

MS-6 Budget - Town/City of RINDGE FY 2004

1	2	3	4	5	6
Acct. #	SOURCE OF REVENUE	Warr. Art.#	Estimated Revenues Prior Year	Actual Revenues Prior Year	Estimated Revenues Ensuing Year
	TAXES		XXXXXXXXX	XXXXXXXXX	XXXXXXXXX
3120	Land Use Change Taxes		-	70,470	
3180	Resident Taxes				
3185	Timber Taxes		18,000	11,543	11,500
3186	Payment in Lieu of Taxes		9,500	6,966	10,650
3189	Other Taxes		14,000	10,484	10,000
3190	Interest & Penalties on Delinquent Taxes		44,080	46,349	45,000
	Inventory Penalties				
3187	Excavation Tax ($.02 cents per cu yd)				
	LICENSES, PERMITS & FEES		XXXXXXXXX	XXXXXXXXX	XXXXXXXXX
3210	Business Licenses & Permits		7,000	9,981	9,500
3220	Motor Vehicle Permit Fees		664,050	789,408	774,000
3230	Building Permits		44,250	70,774	54,950
3290	Other Licenses, Permits & Fees		17,200	19,606	18,400
3311-3319	FROM FEDERAL GOVERNMENT		-	-	-
	FROM STATE		XXXXXXXXX	XXXXXXXXX	-
3351	Shared Revenues		180,000	57,980	50,000
3352	Meals & Rooms Tax Distribution		-	174,008	174,008
3353	Highway Block Grant		135,678	135,679	137,435
3354	Water Pollution Grant				
3355	Housing & Community Development				
3356	State & Federal Forest Land Reimbursement		1,500	1,554	1,500
3357	Flood Control Reimbursement				
3359	Other (Including Railroad Tax)		10,000	205,167	12,000
3379	FROM OTHER GOVERNMENTS				
	CHARGES FOR SERVICES		XXXXXXXXX	XXXXXXXXX	XXXXXXXXX
3401-3406	Income from Departments		94,980	139,514	149,399
3409	Other Charges		200	1,110	250
	MISCELLANEOUS REVENUES		XXXXXXXXX	XXXXXXXXX	XXXXXXXXX
3501	Sale of Municipal Property		-	-	26,000
3502	Interest on Investments		20,100	8,073	8,800
3503-3509	Other		306,000	306,161	600

MS-6 Budget - Town/City of RINDGE FY 2004

1	2	3	4	5	6
Acct. #	SOURCE OF REVENUE	Warr. Art.#	Estimated Revenues Prior Year	Actual Revenues Prior Year	Estimated Revenues Ensuing Year
	INTERFUND OPERATING TRANSFERS IN		xxxxxxxxx	xxxxxxxxx	xxxxxxxxx
3912	From Special Revenue Funds		-	-	-
3913	From Capital Projects Funds		-	-	-
3914	From Enterprise Funds		-	-	-
	Sewer - (Offset)		-	-	-
	Water - (Offset)		-	-	-
	Electric - (Offset)		-	-	-
	Airport - (Offset)		-	-	-
3915	From Capital Reserve Funds		367,161	169,640	243,000
3916	From Trust & Agency Funds		20,000	25,132	20,712
	OTHER FINANCING SOURCES		xxxxxxxxx	xxxxxxxxx	xxxxxxxxx
3934	Proc. from Long Term Bonds & Notes		225,000	225,000	-
	Amount VOTED From F/B ("Surplus")		133,000	275,000	305,500
	Fund Balance ("Surplus") to Reduce Taxes		70,000	70,000	70,000
	TOTAL ESTIMATED REVENUE & CREDITS		2,381,699	2,759,129	2,133,204

BUDGET SUMMARY

	Prior Year	Ensuing Year
SUBTOTAL 1 Appropriations Recommended (from page 4)	2,578,823	2,808,443
SUBTOTAL 2 Special Warrant Articles Recommended (from page 5)		510,000
SUBTOTAL 3 "Individual" Warrant Articles Recommended (from page 5)		228,500
TOTAL Appropriations Recommended		3,546,943
Less: Amount of Estimated Revenues & Credits (from above)		(2,133,204)
Estimated Amount of Taxes to be Raised		1,413,739

INSTRUCTIONS FOR FORM MS-6
BUDGET OF THE TOWN

Pages 2 - 4 **Appropriations**	RSA 32:5 requires this budget be prepared on a "gross" basis, showing all revenues and appropriations. The "Warr. Art. #" column 3 is for the related warrant article numbers for the ensuing year's budget. Complete column 4, entitled "Appropriations Prior Year As Approved by DRA". In column 5 enter the prior year's actual expenditures. If the fiscal year is July-June, enter the actual expenditures for the most recently completed fiscal year. In column 6, enter the selectmen's recommended budget for the coming year and use column 7 for those appropriations not recommended.
RSA 32 requires all appropriations be posted.	This means the operating budget and all special and individual warrant articles must be posted. Page 5 provides an area for you to separate special and individual warrant articles, if desired.
Page 5 **Special Warrant Articles**	Special warrant articles are defined in RSA 32:3, VI, as: 1) petitioned warrant articles; 2) an article whose appropriation is raised by bonds or notes; 3) an article which calls for an appropriation to a separate fund created pursuant to law, such as capital reserve funds or turst funds; and 4) any article designated on the warrant as a nonlapsing or nontransferable article.
Page 5 **Individual Warrant Articles**	"Individual" warrant articles are not necessarily the same as "special warrant articles". Examples of individual warrant articles could be ratification of negotiated cost items for labor agreements, leases, or items of a one time nature.
Pages 6 - 7 **Revenues**	Insert last year's estimated and actual revenue in columns 4 & 5. Enter this year's estimate of revenue in the "Estimated Revenue", column 6. The "Warr. Art. #", column 3, is for any related warrant article. Be sure to complete the "Budget Summary" section.
Posting & Report Distribution	A hearing must be held on the budget and a signed copy of this budget must be posted with the warrant. Within 20 days after the meeting, send a signed copy to the Commissioner of Revenue Administration at the address below.

This form can be downloaded from our website: www.state.nh.us/revenue

NH DEPARTMENT OF REVENUE ADMINISTRATION
COMMUNITY SERVICES DIVISION
MUNICIPAL FINANCE BUREAU
P.O. BOX 487, CONCORD, NH 03302-0487
(603)271-3397

MS-6
Rev. 07/02

Operating Budget Summary

		2003 Budget	2003 Spent	2004 Budget	$ Difference	% Difference
4130-1	Town Administrator	$ 85,070	$ 86,246	$ 86,166	$ 1,096	1%
4130-4	Budget Committee	$ 335	$ 223	$ 335	$ -	0%
4140-1	Town Clerk	$ 58,306	$ 58,417	$ 58,468	$ 162	0%
4140-3	Elections	$ 2,205	$ 2,509	$ 5,831	$ 3,626	164%
4150-1	Town Office	$ 148,404	$ 146,537	$ 158,842	$ 10,438	7%
4150-4	Tax Collector	$ 46,547	$ 46,165	$ 47,286	$ 739	2%
4150-5	Treasurer	$ 13,318	$ 13,363	$ 13,168	$ (150)	-1%
4150-9	Trustee of Trust	$ 4,125	$ 3,646	$ 10,150	$ 6,025	146%
4152-1	Assessor	$ 25,090	$ 20,107	$ 26,561	$ 1,471	6%
4153-2	Legal	$ 11,000	$ 10,167	$ 11,000	$ -	0%
4191-1	Planning Board	$ 92,136	$ 71,624	$ 102,402	$ 10,266	11%
4191-2	Board of Adjustment	$ 2,627	$ 3,169	$ 3,718	$ 1,091	42%
4194-2	Town Buildings	$ 39,416	$ 36,323	$ 52,296	$ 12,880	33%
4195-1	Cemetaries	$ 6,256	$ 5,539	$ 6,256	$ -	0%
4196-1	Insurance	$ 50,916	$ 53,258	$ 63,342	$ 12,426	24%
4199-1	Historical Society	$ 1,000	$ 1,000	$ 800	$ (200)	-20%
4199-2	Police	$ 507,839	$ 584,925	$ 628,793	$ 120,954	24%
4210-1	Animal Control	$ 12,580	$ 10,785	$ 11,312	$ (1,268)	-10%
4210-8	VFW Ambulance	$ 7,000	$ 7,000	$ 7,000	$ -	0%
4215-1	Fire/Building Dept	$ 248,156	$ 246,176	$ 251,495	$ 3,339	1%
4220-1	Emergency Mgt.	$ 800	$ 774	$ 1,550	$ 750	94%
4291-1	Highway	$ 467,158	$ 470,564	$ 502,429	$ 35,271	8%
4312-2	Highway Projects	$ 173,000	$ 182,859	$ 174,000	$ 1,000	1%
4312-6	Highway Block Grant	$ 135,678	$ 97,955	$ 137,435	$ 1,757	1%
4312-7	Street Lights	$ 6,800	$ 6,158	$ 7,000	$ 200	3%
4316-3	Transfer Station	$ 163,393	$ 173,815	$ 146,340	$ (17,053)	-10%
4324-4	Health Dept.	$ 3,530	$ 3,390	$ 3,530	$ -	0%
4415-2	Welfare	$ 56,894	$ 33,290	$ 37,394	$ (19,500)	-34%
4442-1	Recreation	$ 88,678	$ 89,445	$ 111,433	$ 22,755	26%
4520-1	Parks	$ 4,382	$ 5,398	$ 6,037	$ 1,655	38%
4520-6	Library	$ 111,777	$ 111,205	$ 124,997	$ 13,220	12%
4550-1	Memorial Day	$ 2,000	$ 1,084	$ 1,500	$ (500)	-25%
4583-1	Conservation	$ 2,408	$ 3,590	$ 2,677	$ 269	11%
4612-1	Interest LT Bonds	$ -	$ -	$ 5,700	$ 5,700	100%
4723-1	Interest TANS	$ -	$ 1,279	$ 1,200	$ 1,200	100%
	TOTAL	**$ 2,578,824**	**$ 2,587,983**	**$ 2,808,442**	**$ 229,618**	**9%**

2003 Wages

Ames	Scott	$	18.03
Anair	Daniel	$	38,970.04
Anderson	Robb	$	39,605.73
Bergeron	Debra	$	2,031.66
Bilodeau	David	$	27,227.35
Blair	Richard	$	240.00
Blake	David	$	48,319.39
Boslun	Ronald	$	418.95
Brogan	Curtis	$	980.44
Brogan	Katelyn	$	1,675.69
Brogan	Margaret	$	27,178.49
Brown	Stephen	$	353.25
Burbank	Lila	$	525.16
Bussiere	Linda	$	77.25
Caldwell	Geoffrey	$	749.25
Carguilo	Jeanne	$	328.99
Carroll Jr.	Charles	$	177.68
Clark-Kevan	Meghan	$	504.00
Clark	Robert	$	28,709.07
Cloutier Sr.	Michael	$	46,277.63
Cloutier	Richard	$	32,284.35
Collins	Joseph	$	18,692.00
Collum	David	$	2,000.00
Connor	Georgianna	$	10,673.75
Cypret	Kelli	$	260.70
Dembishack	John	$	409.50
Dionne	Rachel	$	844.00
Disalvo	Leonard	$	180.00
Donovan	Carol	$	34,496.28
Donovan	Rickard	$	46,768.98
Douglas	Debra	$	15,541.95
Driessen	Doug	$	14,620.67
Dube	Andrew	$	15,906.25
Ducharme	Geraldine	$	33.33
Duffy	Katherine	$	359.21
DuVernay	David	$	13,536.30
Ellis	Scott	$	341.50
Emond III	Lionel	$	861.00
Evans	Jessamyn	$	327.03
Farmer	Marabeth	$	3,000.00
Fedorka	Katherine	$	14,584.20
Fetzner	Robert	$	3,592.01
Frank	Nicholas	$	1,388.25
Gadbois	Edgar	$	57,568.80
Gardenour	Diane	$	31,258.30
Goewey	Peter	$	49,852.38
Goodrich	Janet	$	87.30
Gordon	Janet	$	427.31
Gormley	Lori	$	1,505.00
Hansen	Eric	$	28.88
Harper	Maryann	$	66.95
Harris	Lawrence	$	21,201.87
Hazelrigg	Francis	$	45,990.94
Heywood	Douglas	$	384.60
Hill	Christopher	$	193.50
Hoard	Edward	$	2,264.47
Hodgman	Frederick	$	12,701.32
Hoyt	Raymond	$	2,863.81
Hudson	Robert	$	56.65
Isakson	Kathleen	$	176.14
Isakson	Richard	$	230.47
Jackson	Robert	$	2,527.41
Jacobetz	Judith	$	4,899.54
Knight	Carole	$	18.03
Knight Jr.	Robert	$	10,932.31
Kundert	Christopher	$	186.69
Labonte	Julie	$	33,717.36
Labonte	Tim	$	3,494.19
Lafortune	Josh	$	2,084.76
Leger	James	$	2,021.89
Lemire	Thomas	$	46,563.41
Letoureneau	Roberta	$	25.75
Letoureneau	Julia	$	20.60
Little	Carl	$	12,239.28
Marsh	Florence	$	23.18
Martin	Nancy	$	32,370.85
Martin	Robert	$	2,000.00
Mathis	Charles	$	1,268.03
May	Norman	$	20.60
Mellor	Richard	$	198.02
Mire	Matthew	$	1,404.00
Monaco	Peter	$	380.25
Newton	Bruce	$	480.00
Norby	Dale	$	2,682.04
O'Keefe	Sharon	$	26,093.36
Olson	Helen	$	77.25
Parker	Gerald	$	3,206.01
Pini	Carlotta	$	21,658.73
Pugh	David	$	4,966.26
Quimby	Ryan	$	34,803.21
Raymond	Amy	$	8,102.80
Robblee	Stephen	$	64.13
Rourke	Edward	$	20,498.85
Sebor	Michael	$	39,865.20
Sielicki	Michael	$	14,759.00
Smith	Christine	$	1,435.50
Smith	Kim	$	2,314.01
Stolzar	Samuel	$	3,536.51
Sullivan	David	$	2,405.75
Sumner	Paula	$	69.53
Thompson	Aaron	$	41,334.96
Tower	David	$	209.86
VanLandeghem	Nicolas	$	3,349.55
Vargas-Cifrino	John	$	1,128.24
Veautour	Lindsey	$	2,317.41
Walling	Cheves	$	206.00
Weir	Katie	$	25.75
Wells	Barbara	$	72.10
Whicker	Kenneth	$	33,202.74
White	Redvers	$	20.60
Whitehead	Michael	$	32,012.52
Wilke	Evelyn	$	27,653.76
Wood	Andrew	$	11,576.50
Wood	Zachary	$	855.00

Note: Figures represent earnings from all Town departments, including volunteer fire wages, if applicable, and Third Party Sick Pay.

Summary Inventory of Valuation

From Form MS-1 for 2003

Current Use Land	$	1,423,753
Residential Land	$	79,374,000
Commercial Industrial Land	$	12,886,900
Total Taxable Land	$	93,684,653
Residential	$	131,504,800
Manufactured Housing	$	2,519,700
Commercial Industrial	$	45,319,000
Total Taxable Buildings	$	179,343,500
Public Utilities	$	4,702,100
Other Public Utilities	$	1,601,700
Valuation Before Exemptions		**$ 279,331,953**
Std. School Dining/Dorm	$	190,600
Modified Assessed Valuation of All Properties		**$ 279,141,353**
Blind Exemptions	$	30,000
Elderly Exemptions	$	2,826,800
Disabled Exemptions	$	45,500
Solar Energy Exemptions	$	344,853
Additional School Dining/Dorm	$	11,028,200
Total Exemptions	$	14,275,353
Net Valuation (Municipal, County & Local Education Tax Rate)		**$ 264,866,000**
Less Public Utilities	$	4,702,100
Net Valuation (State Education Tax Rate)		**$ 260,163,900**

Current Use Report

Farm Land	$	203,973	623 acres
Forest Land	$	1,146,559	9,375 acres
Forest Land With Stewardship	$	55,706	989 acres
Unproductive Land	$	444	36 acres
Wetlands	$	17,071	1,354 acres
Total	**$**	**1,423,753**	**12,377 acres**

247 Owners have land in Current Use
448 Parcels are in Current Use
975 Acres receive the 20% Recreation Adjustment

2003 Tax Rate Calculation

TOWN CITY: Rindge

Gross Appropriation	$	3,731,984
Less: Revenues	$	2,620,493
Less: Shared Revenues	$	25,031
Add: Overlay	$	35,398
War Service Credits	$	34,900

Net Town Appropriation	1,156,758	
Special Adjustment	0	
Approved Town/City Tax Effort		1,156,758

TOWN RATE
4.37

SCHOOL PORTION

Net Local School Budget (Gross Approp. - Revenue)	0	
Regional School Apportionment	7,685,783	
Less: Adequate Education Grant	-1,656,363	
State Education Taxes	-1,718,005	
Approved School(s) Tax Effort		4,311,415

LOCAL SCHOOL RATE
16.28

STATE EDUCATION TAXES

Equalized Valuation(no utilities) x		4.92	
293,492,634			1,718,005
Divide by Local Assessed Valuation (no utilities)			
251,339,192			
Excell State Education taxes to be Remitted to State			
Pay to State		0	

STATE SCHOOL RATE
6.60

COUNTY PORTION

Due to County	1,056,822	
Less: Shared Revenues	-4,918	
Approved County Tax Effort		1,051,904

COUNTY RATE
3.97

Total Property Taxes Assessed	8,238,082
Less: Ware Service Credits	-34,900
Add: Village District Commitment	0
Total Property Tax Commitment	8,203,182

TOTAL RATE
31.22

PROOF OF RATE

		Tax Rate	Assessment
Net Assessed Valuation			
State Education Taxes (no utilities)	$ 260,163,900	6.60	1,718,005
All Other Taxes	$ 264,866,000	24.62	6,520,077
			8,238,082

Minutes from Annual Town Meeting

March 11, 2003
Registered Voters – 2980
Ballots Cast – 1302

Town Moderator David M. Tower called the meeting to order at 8:00 P. M. Mr. Tower introduced the Rindge Girl Scouts - Samantha Sawtelle, Jordan Sines, Kalie Tanner and Colleen Keegan. The Girl Scouts led the meeting to the Pledge of Allegiance. Mr. Tower expressed his gratitude to Assistant Moderator MaryAnn Harper, and all of the volunteer ballot counters. He introduced the Governing Body, starting with Town Administrator- Edgar Gadbois, Selectmen: Bob Martin, David Collum – Chairman of the Board and James Leger. Town Clerk–Nancy Martin. Budget Advisory Committee: David DuVernay, Don Umlauf, Kathy Peahl, Carl Little and Tim LaBonte. He informed the audience that Arthur Speros (also on the BAC) had taken a fall in front of the building earlier in the day and broke his ankle, he is in the Monadnock Hospital and doing well.
Mr. Tower introduced the microphone people, Kathy Weir and Beth Doyle. He also introduced Police Chief Joe Collins, Highway Dept. Head - Peter Goewey and Peggy Brogan, Recreation Director. He also recognized Fire Chief Rick Donovan.

Mr. Tower then briefly explained the procedure of Town Meeting. He asked everyone to follow along with the Town warrant, starting on page 8 or to follow along with the green hand out that was given. He said that Article 4 would be the first to act upon, he explained that it is a little different because this Article calls for a Bond issue, therefore the rules are different. When the Article asks for an appropriation by the Town on a Bond issue the vote has to be done by "Secret Ballot". The article requires a 2/3 vote and it also requires that we keep the vote open for one hour from the time the discussion is concluded and voting has been started. Mr. Tower mentioned that during that time a short break will be given and we would start discussion on the next Article. He asks that when going to the floor for discussion that one would wait for the microphone and state their name.

ARTICLE 1: To choose all necessary Town Officers for the year ensuing. (By Official Ballot)
Trustee of Trust Funds: Three-year Term ..... Jean White..... 1089
Overseer of Welfare: One-year Term ..... Marabeth Farmer ..... .1097
Budget Advisory Committee Member: Three-year Term....Arthur C. Fiorelli 725
Budget Advisory Committee Member: Three-year Term....David E. DuVernay 530
Library Trustee: Three -year Term.....Nancy E. Little 978
Library Trustee: Three -year Term..... Robert E. Carney 422
Library Trustee: One-year Term ..... Joseph T. Jaques 412
Planning Board Member -Three-year Term..... Gerald W. Parker 686
Planning Board Member -Three-year Term..... Charles E. Carroll Jr. 555
Selectman: Three-year Term ..... James J. Leger 591
Constable: One-year Term .....Lawrence Harris 1150

ARTICLE 2: Are you in favor of amending the Zoning Ordinance of the Rindge as proposed by the Planning Board and printed as follows: (By Official Ballot)

ARE YOU IN FAVOR OF THE ADOPTION OF AMENDMENT NO. 1 AS PROPOSED BY THE PLANNING BOARD FOR THE TOWN OF RINDGE ZONING ORDINANCE AND GENERALLY DESCRIBED AS FOLLOWS? Amend the Zoning Ordinance Article XVI Definitions- by adding a new definition for Student Housing to read: A building and accessories thereto principally used, designed and adapted for use of providing housing for students. Such units are distinguished by separate study and sleeping quarters for each individual or pair of individuals; common social assembly rooms; common toilet facilities; and common cooking and dining facilities, where provided, such as dormitories.
YES – 803 NO - 434

ARE YOU IN FAVOR OF THE ADOPTION OF AMENDMENT NO. 2 AS PROPOSED BY THE PLANNING BOARD FOR THE TOWN OF RINDGE ZONING ORDINANCE AND GENERALLY DESCRIBED AS FOLLOWS? Amend the Zoning Ordinance Article III General Provisions, by adding a new Paragraph P to read: Swimming Pools with water depth capacity of three or more feet require building and electrical permits, must be properly gated and fenced, as directed by the Building and Fire Safety Inspector, and must meet building setbacks.
YES – 750 NO - 523

ARE YOU IN FAVOR OF THE ADOPTION OF AMENDMENT NO. 3 AS PROPOSED BY THE PLANNING BOARD FOR THE TOWN OF RINDGE ZONING ORDINANCE AND GENERALLY DESCRIBED AS FOLLOWS? Amend the Zoning Ordinance Article XVI – Definitions, by identifying the definitions numerically instead of by letters.
YES – 817 NO - 378

ARE YOU IN FAVOR OF THE ADOPTION OF AMENDMENT NO. 4 AS PROPOSED BY THE PLANNING BOARD FOR THE TOWN OF RINDGE ZONING ORDINANCE AND GENERALLY DESCRIBED AS FOLLOWS? Amend Phased Development Ordinance, by adopting a new Phased Development Ordinance which now applies to subdivisions of four or more lots and has a definitive scheduling table, which if adopted will replace the existing Phased Development Ordinance.
YES – 700 NO - 471

ARE YOU IN FAVOR OF THE ADOPTION OF AMENDMENT NO. 5 AS PROPOSED BY THE PLANNING BOARD FOR THE TOWN OF RINDGE ZONING ORDINANCE AND GENERALLY DESCRIBED AS FOLLOWS? Amend the Floodplain Management Ordinance, by making changes required by the Federal Emergency Management Agency, to meet the minimum requirements of the National Flood Insurance Program.
YES – 810 NO – 417

ARE YOU IN FAVOR OF THE ADOPTION OF AMENDMENT NO. 6 AS PROPOSED BY THE PLANNING BOARD FOR THE TOWN OF RINDGE ZONING ORDINANCE AND GENERALLY DESCRIBED AS FOLLOWS? Amend the Wetland Conservation District Ordinance by adding a new Section 10 "Violations" regarding procedure for reporting violations and imposing penalties for violators, and renumbering the old Section 10 as Section 11.
YES – 766 NO - 466

ARE YOU IN FAVOR OF THE ADOPTION OF AMENDMENT NO. 7 AS PROPOSED BY THE PLANNING BOARD FOR THE TOWN OF RINDGE ZONING ORDINANCE AND GENERALLY DESCRIBED AS FOLLOWS? Adopt an Impact Fee Ordinance that will authorize the Planning Board to assess impact fees for off site improvements for residential development, and to adopt regulations to implement the provisions of this ordinance.
YES – 620 NO - 603

ARE YOU IN FAVOR OF THE ADOPTION OF AMENDMENT NO. 8 AS PROPOSED BY THE BOARD OF SELECTMEN FOR THE TOWN OF RINDGE ZONING ORDINANCE AND GENERALLY DESCRIBED AS FOLLOWS? Amend the Sign Ordinance Section VI. A. (2) to allow roof signs.
THE PLANNING BOARD DISAPPROVES OF THIS AMENDMENT
YES – 339 NO - 795

ARE YOU IN FAVOR OF THE ADOPTION OF AMENDMENT NO. 9 AS PROPOSED BY THE BOARD OF SELECTMEN FOR THE TOWN OF RINDGE ZONING ORDINANCE AND GENERALLY DESCRIBED AS FOLLOWS? Amend the Sign Ordinance Appendix A, Table B to include the words "roof signs". **THE PLANNING BOARD DISAPPROVES OF THIS AMENDMENT**
YES – 341 NO - 875

ARE YOU IN FAVOR OF THE ADOPTION OF AMENDMENT NO. 10 AS PROPOSED BY THE BOARD OF SELECTMEN FOR THE TOWN OF RINDGE ZONING ORDINANCE AND GENERALLY DESCRIBED AS FOLLOWS? Amend the Sign Ordinance Section II. I to eliminate the words "except for roof" clarifying that roof signs would be allowed. **THE PLANNING BOARD DISAPPROVES OF THIS AMENDMENT**
YES – 325 NO - 891

ARE YOU IN FAVOR OF THE ADOPTION OF AMENDMENT NO. 11 AS PROPOSED BY THE BOARD OF SELECTMEN FOR THE TOWN OF RINDGE ZONING ORDINANCE AND GENERALLY DESCRIBED AS FOLLOWS? Amend the Sign Ordinance Section V.C. 2, by extending the time allowed for temporary signs from 50 to 90 days. **THE PLANNING BOARD DISAPPROVES OF THIS AMENDMENT**
YES – 467 NO - 761

ARE YOU IN FAVOR OF THE ADOPTION OF AMENDMENT NO. 12 AS PROPOSED BY THE BOARD OF SELECTMEN FOR THE TOWN OF RINDGE ZONING ORDINANCE AND GENERALLY DESCRIBED AS FOLLOWS? Amend the Sign Ordinance Section VII .C. allowing special temporary commercial signs to have moving

parts, banners, pennants, ribbons, streamers, inflatable signs and other similar devices. **THE PLANNING BOARD DISAPPROVES OF THIS AMENDMENT**
YES – 403 NO - 826

ARTICLE 3: Shall we adopt the provisions of RSA 40:13 (known as SB2) to allow official ballot voting on all issues before the town of Rindge on the second Tuesday of March? (Submitted by petition) (Not recommended by the Board of Selectmen. Not recommended by the Budget Advisory Committee) (Official Ballot Vote - 3/5 Majority Required)
YES – 540 NO – 662

The following are the results of the School District Warrant voted on today:
School District Moderator for One-year ..... David M. Tower 1091
School Board Member for Three-years ..... Daniel Whitney 1006

II –	**YES – 762**	**NO – 524**
III –	**YES – 764**	**NO – 507**
IV -	**YES – 979**	**NO - 308**
V -	**YES – 802**	**NO – 462**
VI -	**YES – 808**	**NO – 469**
VII -	**YES – 695**	**NO – 555**
VII -	**YES – 705**	**NO - 538**

ARTICLE 4: To see if the Town will vote to raise and appropriate the sum of $525,000 for the purpose of purchasing land known as the Converse Meadow, containing approximately 260 acres, and to authorize the issuance of not more than $225,000 of bonds or notes in accordance with the Municipal Budget Act (RSA 33), and to authorize the Selectmen to issue and negotiate such bonds or notes and to determine the rate of interest thereon and a term not to exceed 20 years. The issuance of bonds is contingent upon receipt a $100,000 contribution from the Conservation Fund and $200,000 to be raised from grants and/or donations. (Submitted by the Conservation Commission) (Recommended by the Board of Selectmen. Recommended by the Budget Advisory Committee) (Ballot Vote - 2/3 Majority Required)

Town Administrator's Comments: The owner of this pristine property is willing to sell the land to the Town for $525,000. This article will authorize the Town to borrow $225,000 through the issuance of bonds, contingent upon the Town obtaining grants and/or donations totaling $200,000. The remaining $100,000 will come from the Conservation Fund.

Article 4: Article 4: Motion made by David Collum, with a second by Richard Mellor, Chairman of Conservation Commission, moves to have the Article adopted as presented in Town Warrant.
Mr. Mellor explained that if voted in, the Conservation Commission would manage Converse Meadow. He also states the many uses/assets (possible water supply, etc.) the Meadow represents. The Meadow is appraised at $625,000.00; the seller is willing to let it go for $525,000.00. Mr. Mellor states that the Conservation Commission has committed $100,00.00, (which is all of their current funds). He goes on to say that the Commission asks the Town to authorize a bond for $225,00.00, they would try to raise the remainder through grants and donations by the end of the summer, which is when the window of opportunity stops, then plans would move forward with a subdivision instead. It would then be residential.
Mr. Tower then recognized Dave DuVernay of the Budget Committee. Mr. DuVernay stated that the BAC has reviewed some of the numbers presented, and the BAC feels that the cost of the bond on an annual basis being 1/3 of the estimated cost of building houses on the site persuades the BAC to support the Article. Mr. Tower then went to the floor for questions. After much discussion from the floor, Motion made by David Collum, with a second by Richard Mellor, Chairman of Conservation Commission, moves to have the Article adopted as presented in Town Warrant. Mr. Tower went to the floor for questions. After much discussion from the floor, Mr. Tower asks for the Secret Ballot Vote to begin. Voting began at 8:20 P.M. / to close at 9:20 P.M.

ARTICLE 5: To hear and act upon the reports of the Selectmen, Town Treasurer, Town Clerk, and reports of all agents, committees and officers hereto chosen.

Article 5: Motion was made by Dave Collum with a second by Jim Leger to accept the reports as written. Article 5 was passed by voice vote.

ARTICLE 6: To see if the Town will vote to raise and appropriate the sum of Two Million Six Hundred Nine Thousand Seven Hundred Eighty Dollars ($2,609,780) as posted, which represents the operating budget for the year 2003. Said sum does not include special or individual articles addressed (Recommended by the Board of Selectmen. Not recommended by the Budget Advisory Committee)

Report of the Town Clerk

It doesn't seem possible that another year has passed. It was a very busy year in this office. Carol Donovan and I both have been busy attending workshops and seminars to keep current with the ever-changing State rules and regulations!

In July, I attended my third, week- long Certification Course. These courses consist of a variety of classes such as: Public Speaking, Public Relations, Bookkeeping, Government Operations, Stress Management, Vital Records, etc. I graduated the Tax Collectors Course in July and will complete my last of a four- year program for Town Clerk in August of this year.

The motor vehicle registration renewal by mail kicked off in August of 2003 and has really been a great convenience. The lines in the office have cut down drastically, the convenience of registering via mail is a win – win for all of us!

I am now on-line with the State of New Hampshire Vital Records Program; this is a great convenience for anyone wishing to acquire a vital record that has been recorded in New Hampshire within the last 19 years or so. I have the ability to print records as far back as 1985. These records include: marriage, birth and death for any city or town in the State of New Hampshire. Keep in mind there are certain guidelines as to who may obtain these records.

The 2004 dog tags are in, don't forget dog license renewals are due by the end of April; I am aiming to get every dog in Rindge licensed. Last year there were 907 dogs licensed, which is an increase of 70 dogs from the previous year. Be looking for the date of the Rabies Clinic usually held in early April at the Fire Station, you may license your dog at the same time.

The 2003 Town Clerk Department Collections were as follows:

Auto Registrations (including Municipal Agent Fee)	**$ 789,408.34**
Dog Licenses (907)	**$ 7,035.00**
Miscellaneous	**$ 10,670.97**
Includes: UCC, Marriage Licenses, Vital Records, Election Fees, Wetland Fees, Copy Fees, Postage, Dog Forfeitures & Violations.	
TOTAL REVENUE COLLECTED	**$ 807,114.31**
(This is an increase of $83,469.85 in revenue from 2002)	

Respectfully submitted,

Nancy A. S. Martin
Town Clerk

Town Administrator's Comments: This budget, which is being recommended by the Board of Selectmen, provides for the following services: Police, Fire, Public Works, General Government, Recreation, Welfare, Land Use Planning, and Maintenance of Town Buildings, etc. It reflects a 10% increase in expenditures that is partially offset by a 4% increase in revenues. Revenue projections are very conservative, because in these days of slow economic growth it is better to under-estimate than to over-estimate. This budget represents a $98 tax increase for a home assessed at $150,000. It should be noted that $203,000 of Surplus is being used to reduce the tax impact.

Article 6: Motion was made by Selectman Bob Martin to amend article 6 to reflect $2,578,823, for the operating budget for 2003, he also thanked the BAC for coming forward with additional recommendations to cut the budget by $31,000.00. Selectman Jim Leger seconded the motion.

Mr. Tower asked Ed Gadbois to elaborate on the budget. First Mr. Gadbois introduced two Boy Scouts, John Power and Chris Perez who were attending Town Meeting in order to earn their Merit Badge. Mr. Gadbois then went on to explain the operating budget for the year 2003. He pointed out highlights of the budget, he explained step by step each increase in the budget. The Selectmen recommended we take $133,00.00 from surplus account as well as an additional $70,000.00 to be taken out of surplus, amounting to $203,000.00 to help reduce taxes. Mr. Gadbois said the reason we are able to do this is because the auditors were in recently and they estimate that we have about $800,000.00 to $850,000.00 in surplus, therefore we fell comfortable putting up a couple hundred thousand to reduce taxes. David DuVernay of the BAC spoke of suggestions to pare the budget by over $125,000.00, but said the BOS declined on many items. Mr. DuVernay said the BOS presented only $36,00.00 of the reductions suggested. Therefore, the BAC had no other choice but to reluctantly support the meager reductions presented by the BOS. Tim Halliday was recognized to speak, he made a motion to amend article 6 to reflect a reduction of $12,120.00. He stated the money could come out of the Code Enforcers pay, stating we do not need a Code Enforcer. Mr. Gadbois explained that eliminating the CE would adversely effect the town. Dave Tower asked for a second motion on Mr. Halliday's amendment, the motion failed. Article 6 passed by voice vote.

ARTICLE 7: To see if the Town will vote to raise and appropriate the sum of One Hundred forty-two Thousand Dollars ($142,000) to be added to the following Funds previously established: ninety-two Thousand Dollars ($92,000) to be placed into the Highway Department Equipment Capital Reserve Fund, Forty Five Thousand Dollars ($45,000) to be placed into the Revaluation Capital Reserve Fund, and Five Thousand ($5,000) to be placed into the Tennis Court/Basketball Court Maintenance Fund. (Recommended by the Board of Selectmen. Not recommended by the Budget Advisory Committee)

Town Administrator's Comments: This article and the next will put $275,000 into various capital reserve accounts, as outlined in the Capital Improvements Program. Originally, the Selectmen only planned to put $142,000 into these accounts this year. After learning that the Town should have close to $800,000 in Surplus, the Board decided to fully fund the CIP, as they did last year. This $142,000 will come from taxation.

ARTICLE 7: David DuVernay proposed a motion to pass over article 7 and move on to article 8 and that he wished to amend article 8. Kathy Peahl seconded the motion. At 9:25 P. M. Dave Tower announced that the hour was up for the secret ballot vote and the polls were closed. After a lengthy floor discussion Mark Tanner made a motion for end of discussion, that was seconded. Mr. Tower asked for a motion to take a vote on article 7 and take no action. A standing vote was taken. 137 – YES 57 – NO There was no action taken on article 7

ARTICLE 8: To see if the Town will vote to raise and appropriate from surplus the sum of One Hundred Thirty-Three Thousand Dollars ($133,000) to be added to the following Funds previously established: One Hundred Eight Thousand Dollars ($108,000) to be placed into the Municipal Buildings Capital Reserve Fund and Twenty-Five Thousand Dollars ($25,000) to be placed into the Library Construction and Renovation Capital Reserve Fund. (Recommended by the Board of Selectmen. Recommended by the Budget Advisory Committee)

Town Administrator's Comments: (See above) This $133,000 comes from surplus.

Article 8: Dave Collum made a motion to accept the article as presented. David DuVernay read the proposed amendment as follows: To appropriate from <u>SURPLUS</u> the sum of $275,000.00 to be added to the funds previously established.

Proposed amendment passed as presented. David Tower took just a moment to thank retiring Chief Joe Collins for all he has done for the community and the fact that he will be greatly missed. Dave Tower announced the results of the Secret Ballot Vote for article 4: YES – 301 NO – 47 Article 4 passed with over the 2/3 vote needed.

ARTICLE 9: To see if the Town will vote to raise and appropriate and authorize the withdrawal from the Capital Reserve Fund established for this purpose, Municipal Buildings, the sum of One Hundred Forty Thousand Dollars ($140,000) for funding the water well, hydrogeologic study, a driveway, a septic system, site work, and pertinent engineering work as Phase II of the Town Garage Project. This will be a non-lapsing appropriation per RSA 32:7, VI and will not lapse until the work is completed or by December 31, 2005, whichever is sooner. (Recommended by the Board of Selectmen. Recommended by the Budget Advisory Committee)

> **Town Administrator's Comments:** This article removes $140,000 from the capital reserve fund to fund the second phase of a four-phase program for building a town garage.

Article 9: Presented by Bob Martin and was seconded. Ed Gadbois explained that this is a phase in study and it was phase 2 of 4. The article passed by voice vote.

ARTICLE 10: To see if the Town will vote to raise and appropriate and authorize the withdrawal from the Capital Reserve Fund established for this purpose, Highway Department Equipment, the sum of One Hundred Twenty-Four Thousand Eight Hundred Fifty-Three Dollars ($124,853) for the purpose of purchasing a Ten Wheel Dump Truck, with plow, sander, and other equipment pertinent to the truck. (Recommended by the Board of Selectmen. Recommended by the Budget Advisory Committee)

> **Town Administrator's Comments:** This article withdraws funds from the capital reserve account for purchasing a new ten-wheel highway truck with equipment for plowing snow. This will replace the 1989 International six-wheeler (Truck 2). In the past, there were some doubts about the truck fitting into the garage. We have confirmed that it will definitely fit in the garage.

Article 10: Presented by James Leger with a second motion by David Collum. After a brief discussion article 10 passed by voice vote.

ARTICLE 11: To see if the Town will vote to raise and appropriate and authorize the withdrawal from the Capital Reserve Fund established for this purpose, Recycling Program, the sum of Twenty-Six Thousand Five Hundred Dollars ($26,500) for the purpose of purchasing a fork lift vehicle. (Recommended by the Board of Selectmen. Recommended by the Budget Advisory Committee)

> **Town Administrator's Comments:** This article withdraws funds from the capital reserve account for purchasing a new fork lift vehicle for use at the Transfer Station. This will replace the existing fork lift, which is nearly twenty years old.

Article 11: Presented by David Collum seconded by James Leger. Mr. Gadbois briefly explained the article; it then passed by voice vote.

ARTICLE 12: To see if the Town will vote to raise and appropriate and authorize the withdrawal from the Capital Reserve Fund established for this purpose, Library Construction and Renovation, the sum of Two Thousand Dollars ($2,000) for the purpose of renovating an office. (Recommended by the Board of Selectmen. Recommended by the Budget Advisory Committee)

> **Town Administrator's Comments:** This article withdraws funds from the capital reserve account for renovating an office at the Library.

Article 12: Presented by Nancy Little with a second motion. After some discussion the article passed by voice vote.

ARTICLE 13: To see if the town will vote to raise and appropriate and authorize the withdrawal from the Capital Reserve Fund established for this purpose, Revaluation, the sum of Thirty-Two Thousand Dollars ($32,000) for the for the purpose of re-measuring and listing of data for approximately one-third of the properties in the Town in preparation for the revaluation. This will be a non-lapsing appropriation per RSA 32:7, VI and will not lapse until the work is completed or by December 31, 2005, whichever is sooner. (Recommended by the Board of Selectmen. Recommended by the Budget Advisory Committee)

> **Town Administrator's Comments:** This article withdraws funds from the capital reserve account for conducting a town-wide Revaluation. The Assessor will visit one third of the properties in Town in 2003. The remainder will be visited in 2004 and 2005. Once complete, the new assessments will go into effect.

Article 13: Presented by James Leger with a second motion. Article 13 passed by voice vote.

ARTICLE 14: To see if the Town will vote to raise and appropriate and authorize the withdrawal from the Capital Reserve Fund established for this purpose, Municipal Buildings, the sum of Twenty-Five Thousand Dollars ($25,000) for the purpose of constructing an addition to the present Town Office building located on Payson Hill Rd. (Recommended by the Board of Selectmen. Recommended by the Budget Advisory Committee, 5 to 1).

> **Town Administrator's Comments:** This article withdraws funds from the capital reserve account for putting an addition on the Town Office building. This will be a two-story addition, but only the first floor will be finished this year. Town employees and volunteers will do most of the work. The addition will house the Building Inspector/Fire Chief and the Code Enforcement Officer.

Article 14: Presented by David Collum with a second motion by James Leger. Ed Gadbois explained the article, he answered questions from the floor. Chief Rick Donovan elaborated on what Mr. Gadbois had said and answered a few questions. After some discussion, article 14 failed by voice vote.

ARTICLE 15: To see if the Town will vote to raise and appropriate the sum of Ten Thousand Dollars ($10,000) for the purchase of fireworks and other incidental expenses in connection with the planned July 4th Celebration to be held in the Town of Rindge. (Recommended by the Board of Selectmen. Not recommended by the Budget Advisory Committee)

> **Town Administrator's Comments:** This article raises $10,000 for the first annual Town of Rindge July 4th Celebration. The funds will pay for fireworks and related expenses. This will be a memorable event, with activities for all ages.

Article 15: Bob Martin made a motion to raise and appropriate the sum of $6,500.00 for the 4th of July Celebration, Dave Collum made a second motion. Edgar Gadbois elaborated on the article explaining that $5,000.00 would be for fireworks and $1,500.00 for incidentals (not knowing exactly what will be needed). Dave DuVernay of the BAC states they are not against the celebration but they are against raising the funds for the fireworks, whereas there is already a huge fireworks display in Jaffrey, August of every year. Tim Derr said he thinks it would be more like a Town Community Day and it would be beneficial whereas there is so much uncertainty in the world today. There was much more discussion. Dave Tower asked for a standing vote, the article did not pass. YES – 70 NO - 81

ARTICLE 16: To see if the Town will vote to raise and appropriate and authorize the withdrawal from the Capital Reserve established for this purpose, Municipal Buildings, the sum of Sixteen Thousand Eight Hundred Eight Dollar ($16,808) for the purpose of purchasing and installing a new generator. 75% of the cost, totaling Twelve Thousand Six Hundred Six Dollars ($12,606) will be reimbursed by the State of New Hampshire. (Recommended by the Board of Selectmen. Recommended by the Budget Advisory Committee)

> **Town Administrator's Comments:** This article withdraws funds from the capital reserve account for purchasing a new generator for use at the Police Department. 75% of the cost will be reimbursed by the NH State Department of Emergency Management. We intend to have Town employees assist in the installation to further reduce the cost to the Town.

Article 16: Motion by James Leger with a second. Chief Joe Collins presented the article, he said there is a 75% grant ($12,606.00) from FEMA, which would pay for the bulk of the generator. The remainder of the balance ($4,202.00) could come from work donations from contractors, town employee's etc. The BOA recommends the article. Article 16 passed with a voice vote.

ARTICLE 17: To see if the Town will vote to raise and appropriate the sum of Eleven Thousand Dollars ($11,000) for the purpose of purchasing a new thermal imaging camera for the Fire Department; the sum of Five Thousand Five Hundred Dollars ($5,500) to come from general taxation, and the balance of Five Thousand Five Hundred Dollars ($5,500) to come from the Rindge Firefighter's Association (Submitted by the Rindge Firefighter's Association) (Recommended by the Board of Selectmen. Recommended by the Budget Advisory Committee)

> **Town Administrator's Comments:** This article raises $11,000 for purchasing a thermal imaging camera for the Fire Department. Half of the cost will be reimbursed by the Rindge Firefighter's Association, which has been saving money for several years.

Article 17: Presented by Dave Collum second by James Leger. The BAC & BOS recommend this article. Fire Chief Donovan elaborated on the article, he said the Rindge Firefighter's Association has raised $5,500.00, therefore $5,500.00 to come from taxation. Article 17 passed by voice vote.

ARTICLE 18: To see if the Town will vote to form a Capital Improvement Committee, pursuant to RSA 674:5, to prepare and amend a recommended program of municipal capital improvement to aid the Selectmen in their consideration of the annual budget. (Recommended by the Board of Selectmen. Recommended by the Budget Advisory Committee)

> **Town Administrator's Comments:** By RSA, preparation of the CIP has been the responsibility of the Planning Board. This year, the Legislature recognized the time constraints of local Planning Boards and proposed an alternative. The Planning Board is in favor of this and would have a member on the committee.

Article 18: Presented by Bob Martin second by James Leger. Edgar Gadbois explained that according to RSA it is the responsibility of the Planning Board to prepare the CIP plan. The Planning Board, BOS, and BAC all feel it would be beneficial to form a committee for that particular plan. Article 18 passed by voice vote.

ARTICLE 19: Shall the town accept the provisions of RSA 202-A:4-c providing that any town at an annual meeting may adopt an article authorizing indefinitely, until specific rescission of such authority, the public library trustees to apply for, accept and expend, without further action by the town meeting, unanticipated money from a state, federal or other governmental unit or a private source which becomes available during the fiscal year. (Submitted by the Ingalls Memorial Library Trustees)

Article 19: Presented by Nancy Little second motion by James Leger. Nancy Little said this item was passed in 1992, with the exception of the word "indefinitely". When she was at a workshop last May she was encouraged to resubmit the item.
Article 19 passed by a voice vote.

ARTICLE 20: To see if the Town will vote to pass the New Hampshire for Health Care Resolution which reads, "Whereas, New Hampshire residents pay the 12th highest cost for insurance in the country; and
Whereas, the cost of health insurance premiums for families has increased by 45% over the past three years; and
Whereas, 100,000 New Hampshire residents have no health coverage and 77% of them have a full-time worker at home; and
Whereas, due to these rising costs almost half of New Hampshire's small businesses cannot afford health coverage for their employees, therefore be it resolved
That we, the citizens of Rindge, New Hampshire call on our elected officials from all levels of government and those seeking office, to work with customers, businesses, and health care providers to ensure that:
-Everyone, including the self-employed, unemployed, un- and underinsured, and small business owners has access to an affordable basic health plan similar to what federal employees receive;
-Everyone, including employers, consumers, and the state, local, and federal government makes a responsible and fair contribution to finance the health care system;
-Everyone receives high quality care that is cost efficient and medically effective; and
-That these efforts help control the skyrocketing cost of health care." (Submitted by petition)

Article 20: Considering that there was no one in attendance to support this petition article, it was passed over with no action taken.

ARTICLE 21: To transact any other business that may legally come before this Meeting.

Article 21: Scott Douglas made a motion to the BOS to return the Fire Chiefs' office back to where it was before Chief Christopoulos departed and return the Recreation Dept. back to where they were. David Tower repeated that Scott had made a motion under article 21 which is advisory only since it was not on the warrant, he asked for a second on the motion, the motion was seconded. Bob Martin said that when the move was originally done it had caused a lot of animosity within the town office, therefore it would not be a good idea. A voice vote was taken, the motion failed. There were no further issues to be discussed; Mr. Tower ended the Meeting at 11:00P.M.and read the results of the School Ballot. He also gave the results of the Town Election.

Respectfully Submitted,

Nancy A. S. Martin
Town Clerk

Report of the Board of Selectmen

The year 2003 continued to bring challenge upon challenge to the Town. The Board made and executed a conscious decision to reach out and increase municipal volunteerism. Citizen volunteers want results. They want a chance to make a positive impact on their community. The Board was able to establish a number of committees of qualified and concerned residents to advise and assist in policy decisions. A new Personnel Committee reviewed and recommended revisions to the Employee Policy Handbook. A Capital Improvement Committee prepared and presented a Capital Improvement Plan for 2004 through 2010. An Economic Development Committee has been formed to determine the direction of industrial development in the Town. And, the Police Chief Selection Committee successfully completed its task. The dedication, commitment, expertise and advice of these volunteers is greatly appreciated by the Board and immensely enhanced our decision making process.

We welcome Rob Clark, our new Recreation Director, Michael Sielicki, our new Police Chief, and Jo Anne Carr, our new Town Planner to our extended "Town Family" and we look forward to working with them for many years to come.

Many favorable comments were received at the Town Office concerning the Welcome to Rindge signs at our four major gateways into Town. Thank you to Dr. George Haggerty and Franklin Pierce College for their commitment and generosity to the Town in providing these signs that meet and greet visitors to our community.

Our first annual 4th of July celebration brought hundreds of people into the Town center for a day of fun filled activities culminating in a spectacular fireworks display. Thanks to all those whose generosity made this event a reality. Our second annual Senior Holiday Dinner was enjoyed by more than 100 of our seniors. We look forward to expanding and repeating these popular celebrations.

Ongoing Town business saw that one third of all properties were re-measured and listed leading to the revaluation in 2005. The GIS tax map project is 90% complete. The 10-wheel dump truck for the Highway Department, and the forklift for the Transfer Station were purchased and placed in service. The North Street bridge project has been completed, at a savings to the Town. The auction of 18 parcels of tax-deeded properties was held and generated a total of $26,900 in revenue for the Town. Progress continues on the new Town Garage project. And, the purchase and acquisition of Converse Meadows conservation area has been completed.

I wish to thank my fellow Board members, all Town boards and committees, volunteers, department heads, employees, and townspeople for your continued support. We look forward to the challenges that 2004 will surely bring, for together we can make a difference.

David J. Collum, Chairman
Board of Selectmen

Report of the Town Administrator

Town Meeting went smoothly with the Selectmen's recommended budget being adopted for the most part. Highlights of the meeting were the approval of a new ten wheel dump truck, the purchase of Converse Meadow, and the continuation of the town garage project.

Following Town Meeting, the Selectmen created two permanent committees, a Personnel Committee, that would assist the Selectmen in developing personnel policies, and a Capital Improvement Committee, that would develop and monitor a capital improvement program for the town.

The first surprise of the year was the unexpected resignation of Police Chief Collins. Chief Collins had a very short tenure, but it was a positive one, with a profound impact on the department. Immediately, the Selectmen appointed Sergeant Sebor to be the interim chief and created a citizen's committee to perform a comprehensive search for a new chief. Following three months of a diligent search, led by Robin Martin, the committee recommended Mike Sielicki who was the Chief of Hancock, NH. Following a background investigation and an interview, the Selectmen approved the committee's recommendation.

A citizen's committee also was formed to find a replacement for Todd Souza, the former Recreation Director. Rob Clark, a local school teacher, was recommended and hired by the Board of Selectmen.

The July 4th celebration, also known as the Family Festival, was extremely successful. Over a thousand adults and children enjoyed fireworks, a band concert, and various games and functions.

In early November, the Selectmen held a public auction on 31 parcels of tax deeded property. It proved to be very successful, raising $26,900 in revenue for the Town and putting 18 properties back on the tax rolls.

In early December, the North Street bridge project was completed. This project had been in process for over three years.

Finally, the town began its revaluation project with a third of the Town's property data having been completed.

Long Term Issues

- Selectmen are investigating and pursuing a Senior Housing project
- A proposal to complete the Town Garage in 2005 is being developed, along with plans to have a feasibility study prepared for a Public Safety Facility
- An Economic Development Committee is being created to address the needs of the town in terms of business development.

Respectfully Submitted,

Edgar Gadbois
Town Administrator

Report of the Code Enforcement Officer

Over the years the Town of Rindge's voters have passed ordinances in an effort to preserve the values and charm of our town, to protect and improve its appearance and aesthetics, and to protect the quality of its water resources. To carry out these goals a balance must be struck between the rights of property and business owners and the public's need to promote its health, convenience, safety, and welfare.

Realization of the voters' wishes does not happen automatically. The Town must have the means to enforce the Town's ordinances. The Rindge Board of Selectmen is authorized by New Hampshire's RSAs to enforce local ordinances and they have delegated their authority to me as Code Enforcement Officer. It is my responsibility to enforce Rindge's Zoning, Sign, and Wetlands Conservation District Ordinances. I work closely with Rindge's Planning Board, Conservation Commission, and Board of Adjustment in carrying out my duties.

I hope that most citizens agree that over the past year the appearance of Rindge has improved through my efforts to reduce the number of junk and unregistered motor vehicles and a number of business signs. As members of the community have come to realize that the Town would seriously enforce its ordinances, the number of violations has decreased. While there will always be some violations, gradually those numbers will drop.

Many people are unaware of some aspects of our ordinances. For example, you must obtain a Building Permit to place or build a shed on your premises and it may not be located within the setbacks for your District - 30 feet from an abutter's property line in most areas, but only 15 feet in other Districts. Our ordinances define a trailer as a Building if it is used to store materials and it requires a Building Permit. A property owner may keep no more than one unregistered motor vehicle on his premises unless he owns and exhibits "antique" vehicles and observes certain rules. Clear cutting of trees is not necessarily a violation but cutting too many trees within 150 feet of the high water mark of surface waters or wetlands is prohibited (and wetlands are not always easy to recognize).

Whenever any Town resident suspects that a sign should not be erected where it is, or trucks or cars are parked illegally, or tree cutting exceeds what the ordinances allow, I encourage you to call me. Most violators are quick to correct their violations. I do not reveal to potential violators the name of the individual that contacted me. I cannot visit every area of the Town daily and urge you to call me with any questions you may have about activities in your neighborhood.

Respectfully submitted,

David E. DuVernay
Code Enforcement Officer

Report of the Tax Collector

UNCOLLECTED TAXES BEGINNING YEAR:		2003	2002	2001&Prior
PROPERTY TAX			518,186.97	$ 2,451.00
Vadar corrections of reversals			(1,010.00)	$ (132.00)
LAND USE CHANGE			4,200.00	
TIMBER/YIELD			8,322.02	
TAXES COMMITTED TO COLLECTOR				
DURING FISCAL YEAR:				
PROPERTY	$	8,241,208.00	2,688.00	
TIMBER/YIELD	$	12,807.19		
LAND CHANGE USE	$	110,423.55		
excavation tax	$	40.70		
OVERPAYMENTS:				
PROPERTY TAX	$	33,383.14	5,953.20	
LAND USE CHANGE				
INTEREST COLLECTED ON				
DELINQUENT TAX:	$	7,160.07	15,207.62	
PENALTY FEES	$	29.42	1,382.42	
TOTAL DEBITS		**$ 8,405,052.07**	**554,930.23**	**$ 2,319.00**

TAXES REMITTED TO TREASURER				
DURING FISCAL YEAR:				
trans.fromoverpaid 0verpaid2002	$	970.15		
cred.adj-s/b abatements			$254.55	
PROPERTY TAXES		$7,641,876.49	$382,082.24	
TIMBER/ YIELD		$11,502.40	$8,322.02	
LAND USE CHANGE		$70,470.00	$0.00	
EXCAVATION TAX		$40.70	$0.00	
INTEREST ON TAXES		$7,160.07	$15,207.62	
penalties		$189.12	$1,382.42	
ABATEMENTS				
PROPERTY		$90,823.50	$29,556.96	$ 317.00
TIMBER/YIELD		$1,304.79		
LAND USE CHANGE		$17,062.00		
TAX LIENS EXECUTED:			$117,831.57	**$ 2,002.00**
DEEDED TO TOWN:		$1,083.00		
Unknown difference			$292.85	
UNCOLLECTED TAXES				
YEAR END:				
PROPERTY		$539,838.00	$0.00	
TIMBER/YIELD		$0.00	$0.00	$0.00
LAND USE		$22,731.85	$0.00	
EXCAVATION TAX		$0.00		
TOTAL CREDITS:		**$8,405,052.07**	**$554,930.23**	**$ 2,319.00**

BALANCE OF UNREDEEMED TAX -LIENS:

Beginning Fiscal Year:	**2002**	**2001**	**2000&Prior**
		$89,599.91	**41861.95**
Tax Liens Executed to Town:	$128,379.01	$2,436.83	
Interest & Cost Collected after Lien:	$ 2,286.70	$7,141.43	$13,540.60
TOTAL DEBITS	**$130,665.71**	**$99,178.17**	**$55,402.55**

REMITTANCE TO TREASURER OF LIENS
FISCAL YEAR:

Redemptions	$43,991.35	$54,601.38	$40,018.40
Interest & Cost	$2,286.70	$7,141.43	$13,540.60
Abatements			
Deeded Liens	$2,403.23	$2,372.46	$1,843.55
Unredeemed Liens	$81,984.43	$35,062.90	$0.00
TOTAL CREDITS:	**$130,665.71**	**$99,178.17**	**$55,402.55**

Respectfully Submitted,

Carol E. Donovan
Tax Collector

Report of the Town Treasurer

	Receipts	
State Treasurer		**$ 381,827.48**
Revenue Sharing	$ 57,980.00	
Meals & Rooms Tax	$ 174,008.34	
Block Grant	$ 135,678.78	
Generator Grant	$ 12,606.00	
Forest Fire Reimbursement	$ 1,554.36	
Town Clerk		**$ 806,864.31**
Tax Collector		**$ 8,299,832.00**
Selectmen		**$ 7,475.60**
Cable T. V. Franchise Fees	$ 4,000.00	
Copy Fees	$ 1,731.50	
Insurance Dividend	$ 19.10	
Licenses And Permits	$ 525.00	
N. S. F. Fees	$ 35.00	
Rent Of Town Property	$ 1,135.00	
Sale Of Town Reports	$ 30.00	
Code Enforcement		**$ 73,655.33**
Building Permits	$ 65,007.33	
Filing Fees	$ 500.00	
Inspections - Electrical, Pit, Fire, Etc.	$ 2,167.00	
Permits - Sign, Sunday, and Misc.	$ 5,981.00	
Health Officer Test Pits		**$ 3,600.00**
Jaffrey Court		**$ 12,794.00**
Planning Board		**$ 13,460.50**
Application Fees	$ 9,160.50	
Driveway Permits	$ 4,300.00	
Board Of Adjustment Fees & Postage		**$ 1,346.00**
Transfer Station Stickers & Fees		**$ 12,674.20**
Recycling Revenue and Fees		**$ 11,495.13**
Police		**$ 81,586.98**
Detail and Witness Fees	$ 49,547.05	
Grants	$ 28,654.86	
Fireworks, Pistol Permits, Parking Violations, and Miscellaneous	$ 3,385.07	
Fire Department		**$ 6,764.44**
Restitution & Reports	$ 1,382.94	
Thermal Imaging Camera (50% Reim.)	$ 5,381.50	

Debt Funding – Converse Meadows		**$ 225,000.00**
Library Reimbursements		**$ 7,110.21**
Welfare Refunds		**$ 398.69**
Town Unanticipated Revenue		**$ 179,736.43**
Bank Fees & Interest		**$ 9,251.03**
Capital Reserve Transfers		**$ 352,266.71**
Trust Funds		**$ 27,907.05**
Interest On Cemetery Funds	$ 2,775.41	
Interest On Electric Fund	$ 25,131.64	
Miscellaneous Income		**$ 24,000.11**
Cemetery Plots and Reimbursements	$ 6,550.00	
Funds In Lieu Of Taxes	$ 6,966.00	
Boat Taxes	$ 10,484.11	
Total Receipts For The Year		**$ 10,539,046.20**
Plus Cash On Hand January 1, 2003		**$ 2,334,800.67**
Total Cash Available		**$ 12,873,846.87**
Less Selectmen's Orders		**$ 10,616,963.63**
Cash On Hand December 31, 2003		**$ 2,256,883.24**
Escrow Accounts		**$ 44,899.34**
ATA Const. Subdivision Engineering	$ 1,451.03	
Driveway Account	$ 30,192.39	
A. Olson Engineering Fund	$ 3,489.63	
Hakala/Olin Engineering Fund	$ 4,756.84	
Robert Hakala Engineering Fund	$ 5,009.45	
Conservation Commission		**$ 395,997.49**
Savings	$ 70,018.69	
Converse Meadows	$ 325,978.80	
Rindge Recreation		**$ 26,450.28**
Revolving Account	$ 20,168.39	
Donation Account	$ 6,281.89	
Police Forfeit Account		**$ 174.15**
Special Fund Accounts		**$ 10,242.91**
OSP Monadnock Park State Grant	$ 32.82	
Pavilion Entertainment Fund	$ 2,192.41	
Rindge Charter Restoration Fund	$ 61.27	
Rindge Community/Rec.Ctr. Study Fund	$ 7,745.65	
Smith Pavilion Fund	$ 210.76	

Respectfully Submitted,

Carl C. Little, Town Treasurer

Report of the Town Clerk

Remittance to Treasurer

Motor Vehicles	$	774,763
Agent Fees	$	14,645
Marriage Applications	$	5,040
Certified Copies	$	2,704
Unified Commercial Code Fees	$	2,070
Dog Licenses	$	6,218
Dog Forfeitures	$	637
Dog Violations	$	180
Election Fees	$	15
Wetland Fees	$	80
Return Check Fees	$	476
Overage, Shortage & Misc.	$	286
Total Remitted to Treasurer	$	807,114

Respectfully submitted,

Nancy A. S. Martin
Town Clerk

Vital Statistics

Resident Death Report

Name	Date	Place
Raymond, Russell M.	2/15/03	Jaffrey, NH
Laing, Elinor H.	4/6/03	Peterborough, NH
Goddard, Anna M	4/12/03	Jaffrey, NH
Robbins, Sheridan	5/5/03	Rindge, NH
Campos, Joseph T.	5/21/03	Westmoreland, NH
Graves, Glen H.	6/27/03	Peterborough, NH
Anderson, Virginia F.	8/24/03	Rindge, NH
Tatro, Jasen M.	9/7/03	Rindge, NH
Goodnow, Roger C.	9/20/03	Keene, NH
Franklin, Lillian E.	10/4/03	Keene, NH
Olson, Jeanne L.	10/5/03	Rindge, NH
Ketola, Arthur W.	11/10/03	Keene, NH
Fournier, Ronald J.	11/12/03	Peterborough, NH
Shepherd, Janet F.	12/5/03	Rindge, NH
Everett, Meta S.	12/15/03	Jaffrey, NH
Hoyt, Phyllis T.	12/20/03	Peterborough, NH

Resident Birth Report

Child's Name	Date	Place	Father's Name	Mother's Name
Weidner, Erin Rose	1/2/03	Peterborough, NH	Weidner, James	Weidner, Rebecca
Bernier, Matthew Christopher	1/3/03	Lebanon, NH	Bernier, Christopher	Bernier, Becky
Cooke, Evan Andrew	1/5/03	Keene, NH	Cooke, Scott	Cooke, Joselyn
Jones, Jadyn Clay	1/20/03	Worcester, MA	Jones, Thomas	Jones, Dewan
Jones, Graciella Maria	1/20/03	Worcester, MA	Jones, Thomas	Jones, Dewan
Aho, Brennan David	1/21/03	Keene, NH	Aho, Marty	Aho, Tamara
Hodgson, Seraphina Mae	1/28/03	Nashua, NH	Hodgson, Gregory	Hodgson, Sherree
Rose, Naomi Eliza	1/30/03	Leominster, MA	Rose, Gerald	Rose, Nicole
Fougere, Connor Richard	1/31/03	Keene, NH	Fougere, Daniel	Fougere, Carol
Sauvola, Nyla Danae	2/15/03	Peterborough, NH	Sauvola, Matt	Sauvola, Melinda
Matson, Abigail Katria	3/3/03	New Ipswich, NH	Matson, Jacob	Matson, Katria
Frederick, Kyle Joseph	3/4/03	Keene, NH	Frederick, Jerome	Frederick, Theresa
Kohlmorgen, Brian Harold	3/5/03	Peterborough, NH	Kohlmorgen, Richard	Kohlmorgen, Janet
Ciarfella, Olivia Beth	3/30/03	Peterborough, NH	Ciarfella, Luke	Ciarfella, Veronique
Luhtjarv, Lauren Beth	3/31/03	Gardner, MA	Luhtjarv, Richard	Luhtjarv, Elisha
Smith, Madalynn Marie	4/11/03	Gardner, MA	Smith, Bryan	Smith, Julie
Miller, Timothy Francis	4/15/03	Peterborough, NH	Miller, Adam	Miller, Pamela
Vaillancourt, Chloe Lyn	4/15/03	Leominster, MA	Vaillancourt, Steven	Vaillancourt, Tina
Smith, Sarah Honore	4/18/03	Keene, NH	Smith, Kenneth	Smith, Ellen
Poikonen, Alan Abraham	5/12/03	Peterborough, NH	Poikonen, Keith	Poikonen, Margaret
Feyrer, Victoria Leigh	5/29/03	Peterborough, NH	Feyrer, Todd	Feyrer, Jennifer
Seppala, Colson Douglas	6/2/03	Peterborough, NH	Seppala, Douglas	Seppala, Stacy
McCarthy, Lillianna Sue	6/2/03	Keene, NH	McCarthy, Robert	Austin, Jennifer
Davis, Alden James	6/5/03	Keene, NH	Davis, James	Davis, Diane
Damon, Shawn Alden	7/16/03	Peterborough, NH	Damon, Mark	Damon, Paula
Goddard, Kevin Austin	8/5/03	Keene, NH	Goddard, Earl	Goddard, Laura
Messer, Lucia Rae	8/18/03	Keene, NH	Messer, Reagan	Ward-Messer, Melissa
Ketola, Hayden Bennett	8/28/03	Peterborough, NH	Ketola, Ezra	Ketola, Gwenna
Aho, Shaiana Moireen	8/29/03	Keene, NH	Aho, Calvin	Aho, Honey
Jussila, Chanelle Nicole	9/5/03	Keene, NH	Jussila, Isaac	Jussila, Naomi
Hughgill, Jordyn Diana	9/10/03	Peterborough, NH	Hughgill, Timothy	Hughgill, Tara
Seppala, Jadan Edwin	10/16/03	Lebanon, NH	Seppala, Peter	Seppala, Mary
Somero, Garrett James	10/21/03	Peterborough, NH	Somero, Matthew	Somero, Kate
Grady, Murier Elizabeth	10/24/03	Rindge, NH	Grady, Joseph	Grady, Laura
Kirby, Teagan Reed	10/28/03	Peterborough, NH	Kirby, Michael	Kirby, Christine
Moller, Olivia Rose	11/9/03	Peterborough, NH	Moller, Troy	Moller, Kathleen
Brooks, Samantha Jak Depaolo	11/20/03	Framingham, MA	Brooks, Eldon	Depaulo, Julie
Butler, Ryan Jackson William	11/24/03	Peterborough, NH	Butler, Bruce	Butler, Tracy
Thompson, Brian Robert	12/1/03	Peterborough, NH	Thompson, David	Thompson, Kerri
Aho, Mylie Joy	12/4/03	Peterborough, NH	Aho, Rodney	Aho, Kendra
Borozinski, Trace Wilson	12/5/03	Peterborough, NH	Borozinski, Jacob	Borozinski, Amanda
Poirier, Mark Joseph	12/17/03	Nashua, NH	Poirier, David	Westpoirier, Stephanie
Schneider, Emily Hannah	12/25/03	Keene, NH	Schneider, Steffen	Schneider, Susan

Resident Marriage Report

Date	Groom's Name	Groom's Residence	Bride's Name	Bride's Residence
1/25/03	Brooks, Christopher	Dummerston,VT	Pomponio, Melissa A.	Rindge,NH
2/1/03	Quinlan, Ronald S.	Bernarston,MA	Powley, Doris M.	Rindge,NH
2/15/03	May, Jason M.	Rindge,NH	Duval, Felicia A.	Rindge,NH
2/28/03	Stenersen, Marlon J.	Rindge,NH	Olson, Susan E.	Rindge,NH
3/8/03	Miller, Paul V.	Rindge,NH	Perenzin, Cheryl L.	Rindge,NH
3/9/03	Latti, James P.	Rindge,NH	Mcnamara, Cassandra S.	Rindge,NH
5/18/03	Lister, David H.	Rindge,NH	Benincaso, Elisa	Rindge,NH
5/24/03	Nero, Jason J.	Des Plaines,IL	French, Kara A.	Rindge,NH
5/24/03	Hannon, Joseph D.	Rindge,NH	Boucher, Danielle R.	Rindge,NH
5/30/03	Seppala, Gregory A.	Rindge,NH	Olson, Emily L	Rindge,NH
6/7/03	Hoyt, Douglas M.	Rindge,NH	Miller, Heather A.	Jaffrey, NH
6/7/03	Sauvola, Jered M.	Rindge,NH	Matson, Jaycee G.	New Ipswlch,NH
6/14/03	Johnson, Christopher D.	Rindge,NH	Macarthur, Kelly R.	Rindge,NH
6/28/03	Washburn, Edgar G.	Rindge,NH	Mulholland, Marsha E.	Rindge,NH
6/28/03	Kinnunen, Rusty C.	Rindge,NH	Bradley, Ingrid E.	Townsend, MA
8/2/03	Pelkey, Lawrence C.	Rindge,NH	Conrad, Ann M.	Rindge,NH
8/6/03	Brummer, Edward C.	Rindge,NH	Nelson, Linda L.	Rindge,NH
8/8/03	Arsenault, Jeremy D.	Rindge,NH	Chapman, Candie A.	Rindge,NH
8/8/03	Ketola, Daniel A.	Rindge,NH	Saari, Hannah R.	Rindge,NH
8/16/03	Murray, Walter E.	Rindge,NH	Payne, Bonnie Lea Y.	Rindge,NH
9/22/03	Irvine, William D.	Rindge,NH	Preftakes, Katie M.	Rindge,NH
10/2/03	Sanchez, Juan M.	Rindge,NH	Poff, Kristin L.	Rindge,NH
10/4/03	Doremus, Nathan G.	Jaffrey, NH	Clark, Susanne D.	Rindge,NH
10/18/03	Truong, Dan M.	Rindge,NH	Conefrey, Jennifer D.	Rindge,NH
10/18/03	Bateman, Frank E.	Fitzwilliam, NH	Zug, Dorothy S.	Rindge,NH
10/25/03	Reed, Steven J.	Rindge,NH	Cambell, Julia A.	Derry, NH
11/14/03	Chamberlain, Phillip J.	Rindge,NH	Ketola, Jodie R.	Fitzwilliam,NH
12/6/03	Loukedes, Paul E.	Rindge,NH	Tommila, Amber L.	Rindge,NH
12/31/03	Baldwin, Robert N.	Rindge,NH	Vandewater Jessica L.	Rindge,NH
12/26/03	Czekalski, Adam M.	Rindge,NH	Bigwqod, Jessie K.	Winchendon,MA
12/31/03	Brooks, Jeffrey	Rindge,NH	Franks, Annette R.	Rindge,NH

Report of the Budget Advisory Committee

Last year the Budget Advisory Committee (BAC) reported to you its refusal to support the 2003 budget offered to the Town by the Board of Selectmen (BOS) prior to Town Meeting. We recommended that numerous budget increases totaling $125,000 be reduced or postponed. After many hours of discussions with us, the BOS did cut about $31,000 from the budget and the majority of the BAC reluctantly supported the final budget.

In 2003, the BAC met throughout the year to review expenditures and revenues and plan for the 2004 Budget Cycle. At our request, the budgeting process was improved over the previous year by meetings with Department Heads before the budget was submitted to the BOS. The BAC met with all Department Heads at least once, and, in a meeting with the BOS and Department Heads, arrived at a mutually agreeable budget for 2004.

The proposed 2004 Budget has an increase of 6.2 % over the 2003 Budget, excluding expenses with offsetting revenues. All of the increase is due to wages and benefits, while budgeted operating expenses decreased by $19,560.

Although a new salary and wage plan adopted by the Selectmen in 2002 was a step in the right direction, it automatically results in a 5.7% increase in the total wage budget on a comparable basis, which far exceeds the increase in the cost of living and what should be expected for performance increases.

The BAC also made the following recommendations to the BOS:

- Summary reports should be created for each town employee detailing total salary, taxes, and benefits paid by the Town (FICA, Medicare, pension, health insurance, disability, etc.) These reports should be prepared immediately following Town Meeting for the current year.
- The timeliness and accuracy of the accounting system must be improved.
- Sub-account codes must be uniform across all departments.
- More attention should be given to controlling costs for each line item and department.
- Budgets should be developed on a monthly basis and expense reports produced with variances from budget noted monthly and year-to-date.
- Selectmen should direct increased focus on reducing department costs, making that responsibility a part of every Department Head's job.
- The Fire Department and Building Department should be budgeted separately.
- For consistency, all Department Head salaries should be separated from other salaries and wages.
- A citizen's computer study committee should be appointed by the Selectmen to develop a long-range plan for hardware and software and to guide the efforts of consultants hired by the town.
- Computer software and hardware expenditures should appear as one line item for each department.
- A different salary plan should be adopted, one which allows greater flexibility in paying for performance, as well as having other desirable features.

Respectfully submitted,

Arthur Fiorelli
Budget Advisory Committee

Report of the Planning Board

The year 2003 was one of change and transition for the Rindge Planning Board. In early Fall, the Planning Board's long time Administrator, Sharon O'Keefe, left our service and relocated to St. Augustine, Florida. Sharon did a great job for the Planning Board and Town over her 16 years of dedicated service. We wish her the very best.

Sharon's departure presented an opportunity to make changes regarding the organization of the Planning Office. Recognizing the importance of managing the town's future growth, the Board, with the approval of the Board of Selectman, decided to hire a full time planning professional and a part-time secretary. Gerald Coogan, AICP, our planning consultant, served as the Interim Town Planner from September through the end of the year. Jo Anne Carr of Peterborough, NH began work as the Town's first Director of Planning in early January 2004. Jo Anne has considerable experience in community and environmental planning and will assist the Town in community development, economic development and grant writing. The Board and Town were also very fortunate to have Amy Raymond serve as the Board's temporary part time secretary. Amy does a great job for the Town.

Growth continues to occur in the Town and the Planning Board recognizes the challenges and opportunities that continued growth presents. The Board is managing the growth through the enactment of land use regulations such as a phasing requirement for subdivisions and the impact fee ordinance. In 2004, the Board expects to contract with an experienced consultant to prepare the impact fee schedule so that the Town can assess a reasonable fee on new residential development to offset the capital costs of schools, public safety facilities and roads. The Board will also discuss how the Town's Master Plan can be updated.

2003 was a very active year for the Planning Board. The Board reviewed and approved the following:

- 12 subdivisions for a total of 52 new building lots.
- 7 Technical subdivisions
- 10 site plan reviews.

For the year 2003 through late December, the Town issued building permits for 92 single-family dwelling units, one residential / commercial use, three commercial uses and one multi-family dwelling.

Early in the process, the Board strongly encourages those who contemplate a subdivision of land or a non-residential development or an expansion of an existing business use, to meet with the Town's Director of Planning to discuss the proposal and to gain insight into the Town's local land use approval process. The Board meets on the first and third Tuesdays of the month and all Rindge citizens are welcomed to attend.

In conclusion, I want to thank all members of the Rindge Planning Board for the many hours of time they devote to planning for the Town's future, the Board of Selectmen and Town residents for their support of the planning process.

Respectfully,

Katherine Duffy, Chair
Rindge Planning Board

Report of the Board of Adjustment

The Board of Adjustment meets monthly to consider appeals to Rindge's Zoning and other ordinances. During the year 2003 the board held 26 Public Hearings at 12 Regular and Special Meetings (a significant increase over previous years). The appeals heard were for Special Exceptions, Equitable Waivers, and Variances to the Zoning, Sign, and Wetland Conservation District Ordinances. In addition the board revised and approved new procedures which are available to the public from the Town Clerk.

The board has had several changes in its membership this year which included Janet Goodrich and Charles Mathis joining as Regular members. Redvers White and Paula Sumner left the board this year after serving many years, our many thanks. The officers this year were Richard Mellor, Chairman; Kathy Isakson, Vice Chairman; and Charles Mathis, Clerk. The board could use one or two more "Alternate Members" on the board, so if you are interested, please contact one of the officers and indicate your willingness to serve on the board.

Respectfully Submitted,

Charles Mathis, Clerk
Board of Adjustment

Report of the Conservation Commission

The Rindge Conservation Commission (CC) strives to monitor and preserve the natural resources of Rindge. Its members work closely with the Public, Selectmen, Planning Board, Board of Adjustment and the N. H. Department of Environmental Services to give advice and make recommendations in an effort to protect environmentally sensitive areas during this period of sustained growth.

Activity Highlights:

- Wetland permit application reviews
- Environmental violation investigations & reports
- Pursuit of conservation land acquisition & related funding efforts
- Conservation land & easement holdings management
- Natural Resource Inventory development
- Promotion of environmental education

This year we celebrate the successful acquisition of the Converse Meadow property that was overwhelmingly approved at last year's Town Meeting. While this represents a community wide effort, we wish to especially thank the several committed citizens who stepped forward to become a truly dedicated fund raising committee that saw the project through to completion. Our Commission is very cognizant of its responsibility to provide the very best management possible for this true showpiece of environmental community resource. The outstanding response from both private and corporate donors has provided sufficient funds beyond the purchase price, to immediately undertake a professional and broad ranging ecological assessment which will be undertaken throughout all of the seasons of 2004. From this we will have accurate maps and a thorough baseline inventory of the variety of resident species. With this information in hand, we will then work with an advisory committee from various interest groups to formulate an appropriate compatible multi-use plan for optimal future public use. In the meanwhile, we hope that public use follows the non-destructive patterns that have existed for years.

While we focused so heavily on the Converse Meadow acquisition, we put off the planned survey of the recent expansion of the Town Forest on Old Danforth Crossing Road. Now however, we are moving forward with a perimeter survey and marking of both of these large parcels. This past fall, the Sno Moles approached us with the desire to establish a major snowmobile corridor through the Town Forest to bypass portions of the Class VI Old Danforth Crossing Road they have been using to minimize a traffic conflict with a resident of that road. This property does not have the history of recreational use that Converse Meadow has and where we have not yet completed a survey or studied the assortment of habitats that may be impacted, we felt it was premature to make a decision. We asked the Sno Moles to determine a realistic traffic estimate this year while trying to work cooperatively with the resident on the already established route while we accurately determine our boundaries and study the potential ecological impacts of any proposed new trail. Again, there is no attempt to restrict the incidental snowmobile use that occasionally traverses the Town Forest and likely has for years. Our caution is due to an anticipated large volume of new through traffic.

With the departure last fall of Sharon O'Keefe, former Planning Assistant, who served as our Secretary, our day-to-day connection with the public was severely curtailed. Thankfully, Amy Raymond came to our rescue and ever so ably, served in the interim until a new Secretary was hired for the Planning Board, who will also again act as a liaison for us with the public and help with our secretarial duties.

Recent growth trends are alarming and threaten some of the natural values that surround us that we often take for granted. We will continue to prioritize areas in need of protection and try to facilitate appropriate action. Property owners who are interested in putting their land under conservation easements or might consider donating it for conservation purposes should contact the CC to discuss the variety of appropriate strategies and options available.

The CC meets on the 4th Thursday of each month at 7 PM at the Town Office Building. Interested public is invited and encouraged to attend and become involved with our efforts. There are openings for Commission alternates, so please step up and become a part of shaping the future of our natural heritage.

Respectfully submitted,

Richard Mellor, Chairman
Rindge Conservation Commission

Report of the Public Works Department

The Rindge Department of Public Works strives to give the citizens of Rindge quality roads. Assessing the condition and maintaining the town roads are our main priority. The Town of Rindge has over sixty miles of town maintained roads.

In the Fall, we start evaluating the town roads to decide which roads will need summer projects performed on them. There are many factors which influence our decisions. The major factors considered are: the age of the existing pavement, the condition of the road base, and the age of the drainage structures in and along the road. Our other Fall projects consist of preparing the Town trucks and equipment for the Winter months, raking of leaves, preparing the Town parks for Winter, draining the water lines at Wellington Park, re-grading the gravel roads, and the patching of potholes.

The Winter months keep us very busy. Obviously our main challenge is keeping the roads clear of snow and ice. This can be very challenging and tiring at times. It is not unusual for our crew to work 24-30 hours during major storms. We spend many sleepless nights to give the citizens of Rindge safe roads. We have a very dedicated crew that really care about their job and take a lot of pride in their work. I, as the Director of Public Works, would like to personally thank them for their dedication and many hours of work that they put in during the Winter.

The Spring months keep us busy cleaning up from Winter and preparing for Summer. Projects in the Spring consist of: placing gravel on the dirt roads during Mud Season, patching potholes, finish raking leaves from the Fall, opening the cemeteries, lawn maintenance, cutting brush and trees in preparation for summer projects, repairing damages to property and road signs from winter plowing, and preparing and advertising for bids for the major summer projects.

The major Public Works projects are performed in the Summer. These consist of: replacing of drainage pipes, reclaiming roads in preparation for paving, grading of the dirt roads and placing liquid calcium chloride for gravel stabilization and dust control, maintaining the Town Common, Parks, cemeteries, and the Town Office lawn, preparing the Town Park fields for summer recreation, and roadside mowing.

The Transfer Station and Swap Shop use continues to grow every year. We would like to thank the volunteers that staff the Swap Shop. Without their help, the Swap Shop would not be the success that it is today. Household Hazardous Waste Day continues to be a big success.

2003 PROJECTS

The North Street Bridge replacement went out to bid in the spring of this year. The low bidder was Park Construction Inc from Fitzwilliam NH. The road was closed down the first week of July and temporally opens for traffic on the first week of September. The replacement went really smooth and came in under what the low bid was.

We replaced culverts on Middle Winchendon Road and installed some under drain in the area of Middle Winchendon Road and Lord Brook Road to relieve some of the ground water in the area that was heaving the road. Then we reclaimed the portion of Middle Winchendon Road that was really broken up and replaced it with 3" of new pavement and 1" of new pavement on the rest of the road.

When the bridge on North Street was finished we over laid the rest of the road with 1" of new pavement.

On Old Jaffrey Road we replaced about 80' of culvert and put 6" of new gravel over the dirt portion of the road.

Put 100' of new guardrail on College Road just along the pond in front of the driveway to the new student housing.

The Public Works crew did some asphalt shimming with the grader on Rand Road, County Road, and on Shaw Hill Road.

The Public Works crews helped with the setup and cleaning of the Fourth of July celebration, which was a big success.

We also refinished the floor in the Town Meeting House and the floor on the gazebo in the middle of the common.

2004 PROJECTS

Replace drainage, reclaim and reshape and repave Jowders Cove Road, and Blakeville Road.

Replace drainage, reclaim, reshape and repave Wellington Road and Coots Bay Road.

Work on phase two of the new Public Works Garage project. This consists of preparation of the new garage site, and roughing in the new access road off of Main Street which was started in the fall of 2003.

Replacing the chain link fence around the transfer station.

The real big project for the year 2004 is to take over the hauling of the Town of Rindge's solid waste to a facility with a cheaper tipping fee. With the Town buying their own truck and equipment, which would be paid off in 3 ½ years. After that the Town would find a savings between $45,000.00 to $50,000.00 a year.

The Crew and I wish to thank the citizens of Rindge and other departments and boards for their cooperation and assistance during the past year. I especially wish to thank our Board of Selectmen and Town Administrator for all their guidance and assistance throughout the year.

Sincerely yours,

Peter G. Goewey
Director of Public Works



Report of the Police Department

The Rindge Police Department continues to focus on the department's vision to provide professional, community-based policing service to the community of Rindge. As the Town continues to grow and prosper, we must work together in assuring that the Police Department has an adequate budget and personnel strength to meet the demands of the community. It is our commitment to the people of Rindge that we will continue to seek out cost-saving programs that will assist us in our mission of providing effective and efficient service to our community.

The year 2003 has brought many changes to the Rindge Police Department beginning with the departure of Chief Joseph J. Collins in March. Chief Collins left Rindge to pursue a career at the Police Standards and Training Academy in Concord, New Hampshire. The Selectmen and Town Administrator put in Sergeant Michael F. Sebor as Interim Chief until the determination was made as to how the town would proceed in filling the vacant chief position. Officer Thomas Lemire was raised to the temporary rank of Sergeant during the time Mike Sebor was Interim Chief. Tom has now permanently achieved the rank of Sergeant. During the summer, it was decided by the Town Leaders to put the position of Chief of Police out for applicants. Many applications came from all over the country, but the decision of the Hiring Committee, Chiefs of Police panel and the Town Leaders gave the position to me, Michael J. Sielicki from the Town of Hancock. I took over the position of Chief on September 19, 2003.

Along with my becoming Chief, many other changes have happened within the department this year – both good and bad. Interim Chief Mike Sebor changed from a full-time officer to part-time status so he would have the time to pursue a new business here in Rindge, and we wish him and his family the best of luck in his new career. Officer Ryan Quimby came to our department in March as a full-time officer transferring from Dublin Police Department. Unfortunately, in December, Dublin lured him back with a higher salary. Ryan is continuing to work on part-time basis with our department. Andrew Wood has been with the department on a part-time basis for over a year and in October became a full-time officer. He will be attending the full-time police academy in the Spring of 2004. John Vargas-Cifrino has also just joined the department as a full-time officer and will be attending the Full-time academy during the spring or summer session. Officer Douglas Driessen was with the department for a short time, but has since returned to his home state of Utah. Part-time Officer Robert Fetzner has now transferred to the Jaffrey Police Department for higher pay and stability within the department. Part-time Officer Lionel Emonds who joined the department in August of this year has resigned to take a position in Greenfield at a higher rate of pay. Kelly Cypret was also working as part-time administrative assistant, but with the birth of a new baby decided to end her employment in March 2003.

With a high rate of turnover within the Department this past year, it my goal this year to work with the Town Administrator, Personnel Committee and the Board of Selectmen to address this issue in order to reduce the turnover and develop a staff that will come to Rindge and stay in order to develop that vital connection between the police officers in a community and the community members. This has also created a financial burden on the community because of the high cost of replacing, training and recruiting new officers. This is a cost of approximately $8,000 to $10,000 to replace each officer. This means we will again be re-visiting salaries and benefits that we offer here in Rindge in order to attract, recruit and retain officers. Until a comparable wage and salary plan is in place for this and other departments within the Town of Rindge, we will continue to see turnover of personnel which in the long run costs the Town of Rindge more money.

As we close on the year 2003, the Police Department would like to thank many of our community members and businesses that not only helped the Police Department in the past year, but made the Town of Rindge a safer place to live, work, go to school and visit. The partnerships with such entities as FAMM Steel, Rindge Car Wash, Deschenes Auto Center, Valley Marina and Recreation, Alpine Motors, Marshall's Mini-Mart, Wal-Mart, Franklin Pierce College, and the RAMS enable us to carry our mission of public service in greater ways than we ever thought possible.

We also would like to thank those in the community who partnered with this agency in ensuring the tranquility of New England life during the past year. This included Paul St. Pierre and his efforts in the Annett State Park, Constable Lawrence Harris for his 32 years of dedicated service to the Community of Rindge, Dr. Lawrence & Ernestine Coleman, for their aid in our scholarship program and Lee Lefrancois for his help at emergency scenes. We would also like to thank the Fire Department, Highway Department, Town Office Staff and the Recreation Department for working together with the Police Department throughout the year to ensure adequate service to the Town.

Evelyn Wilkie continues to remain in position as Office Manager/Records Manager/Dispatcher with her third year anniversary coming in April 2004. This position is a key element in supporting the members of the police department and the

community. Without Evelyn keeping us straight we would have to dedicate much more time in the police department instead of being on the road protecting the community. Thank you very much Evelyn, and keep up the good work. While this report will summarize the statistical aspects of what the Police department accomplished in 2003, we want to emphasize the significant deeds that our members completed throughout last year.

This year's fundraiser, in conjunction with the Rindge Athletic Men's Association (RAMS) to raise money for the RAMS boosters as well as the Rindge Police Department and Fire Department, was a huge success. We again hired All-Pro Productions to handle the fundraising and arrangements for the All-Star Night of Comedy held at Hidden Hills on October 25th, 2003. This event was so well received there was standing room only. Due to the generosity of all those who attended and other contributors, we were able to raise a lot of money to put towards the community. Contributions were received from Rindge residents and businesses as well as many other contributors from around the Monadnock region and into Massachusetts. All contributors were shown in the book that was passed out that night, either in a listing or with the ads that were purchased. Our grateful thanks to all those who made this show and fundraising such a huge success. We look forward to 2004 and hope to be able to increase its popularity and bring townspeople together with the public safety providers within the Town of Rindge. We also look forward to making the money we raised through this event work for the community in supporting the purchasing of playground equipment at Rindge Memorial and other projects as they come up in the community.

We were also able to give two scholarships to high school seniors at Conval High School for furthering their education. The Police Department will continue to support and work closely with Cub Scout Pack 308, as well as provide mentorship to the Boy Scouts during the next year. We will also continue to have interns from the local high schools and Franklin Pierce College who express an interest in pursuing a law enforcement career.

Grant Administration

The Police Department took a proactive approach to grant opportunities throughout 2003. We successfully obtained two highway safety grants, one of which allowed for officers to seek out speeders and reduce the number of traffic accidents around Rindge. The grant paid for the overtime accrued during the enforcement detail. The second grant was from the office of Fish and Game. This grant allowed the officers to patrol the trails and paths monitoring the off-road vehicles traveling in the town. Valley Marine and Recreation has loaned a 4-wheeler to the department for use during patrols like these. Bruce Hall generously donated a brand-new trailer in memory of Police Chief William Coffin to the Police Department for use with the ATV. Our grateful thanks to Bruce.

Rindge Police also participated in PAACC details in order to control underage purchase and use of alcohol along with decreasing the incidents of driving under the influence of alcohol or drugs. This grant was instituted by the Cheshire County Sheriff's Department. As always, we will continue to seek out alternative funding programs to offset the impact of our budgetary needs in order to provide the best service to our community.

Prosecution

In 2003 we continued to use the Regional Prosecutors program, but found that due to manpower issues the ability of this program to meet our growing needs was unsatisfactory and it was decided to seek out our own prosecutor and to reduce some of the escalating cost. This year, in order to reduce cost and to provide a more aggressive prosecution philosophy, we have entered into a contractual agreement with a new attorney. Martha Jacques was hired to prosecute the Rindge Police Department court cases. Martha has an extensive law enforcement background and will serve the police department's needs as well as the community's. Thank you for joining our team here in Rindge, Martha.

Operations

We have seen a significant increase in calls for service and criminal offenses in the Town of Rindge again this year. In 2003, the police department handled **579 offenses**, while filing **298** criminal investigation reports. The proper reporting of crime is absolutely essential to an investigation and having the ability to properly investigate these crimes is essential to any police organization. The police department was inundated with investigations this past year, ranging from minor property crime to serious felony cases. There were **290** arrests made during 2003 and these arrests ranged from motor vehicle violations to major criminal arrests. General calls for service amounted to **13,619.** The attached graph will show the general increase of calls for service over the past four years.

During 2003, Rindge Officers conducted over **5,900** business checks and **55** residential checks. In light of the increased calls for service the police department also tries very hard to be proactive to reduce accidents and crime by having an aggressive motor vehicle patrol program. But due to the large increases in the case load and a large turnover in personnel we have not been very effective in this effort in 2003. This year we hope to address this issue by applying for grants and partnering with other communities and using equipment they have available to reduce speeding within the community. In 2003, the department handled the following motor vehicle related incidents:

- **20 DWI Arrests**
- **100 Reportable accidents (62 with Injury)**
- **Issued 1,698 warnings**
- **Issued 652 summonses**

With the limited resources within our department, it is not physically possible to have the roads in town patrolled as much as residents would prefer – especially with speeding issues. With the residential and commercial growth that is happening within the Town of Rindge, it will be even more difficult to have an officer staged on streets to watch for traffic violations. The officers must be available to respond to all types of calls. Last year, we made an effort to have directed patrols cover many roads, but with the turnover and lack of personnel available, we have not been able to continue these during 2003.

Our Animal Control Officer handled over **860 animal complaints** throughout the year. We have developed a new forfeiture process regarding animal situations and will proactively address the chronic and repeat animal issues to ensure a reasonable balance between animal ownership and quality of rural life. Thanks Larry for doing such a good job.

Department Goals

Several of the Rindge Police Department goals, are long term and on-going in nature. To achieve the goals of quality, professional and ethical service, the department must continue to remind itself that it exists to service the entire community. We have strived to ensure that our officers receive quality and up to date training and provide them with the necessary tools to get the job done. While we have achieved many of our objective during the past years, we are committed to the these short term and long-term goals:

- To continue to effectively address quality-of-life issues that requires police intervention in the community. Our position and philosophy of community-based policing will help us involve the community in problem solving and address these issues as they surface.

- Career Development of our officers to ensure they grow as professionals, which also includes retaining these good officers. This will be accomplished through training, skill assessment and interest identification.

- We will continue to maintain a collaborative relationship with Franklin Pierce College, the School District, as well as other federal, state and local agencies.

- We will continue to address the Capital Improvement Plan for the Department, primarily addressing the future prospect of an improved Public Safety Building for the Police and Fire Departments.

I would now like to thank the members of the Rindge Police Department over this past year. Tom Lemire, David Blake, Aaron Thompson, Frank Hazelrigg, Dan Anair, Andy Wood, Mike Sebor, Larry Harris and Evelyn Wilkie. I know it has been a year filled with uncertainty and turnover and I hope that is behind us now so we can move forward with developing good working relationships within the department and more importantly within the community. Thank you all for being patient and supporting the community.

On behalf of all the members of the Rindge Police Department we want to thank the community for their support throughout the past. We must remember that it is up to all of us to be involved in the safety of this community. We encourage all of our community members to become involved, report suspicious activity, drive responsibly and be proactive with your own house and family safety issues.

Together, we will move forward to ensure that Rindge remains a safe community we all can be proud of.

On behalf of my staff, I respectfully submit this annual report.

Michael J. Sielicki, Chief
Rindge Police Department

Report of the Fire Department

The Rindge Fire Department has encountered another busy year for 2003. The department has responded to 613 emergency calls for assistance, which is up 5 calls from last year. Emergency medical calls accounted for 266 of these calls. The Rindge Fire Department and Franklin Pierce College continue the ongoing agreement involving emergency medical calls at the college. The college has a crew of registered EMTs and the required equipment to provide these services along with the required state license as an emergency medical provider. With these certifications in place, the Rindge Rescue is a duplicated service. The Rindge Rescue will be on stand-by to assist FPC when called upon for extra help, advanced care, or any calls that meet the criteria on the agreed list. The Rindge Fire Department will continue to respond to all fire alarm activations at the college.

The Rindge Fire Department has accomplished many goals and tasks in 2003. These goals and tasks include painting of the fire station floor, painting walls and replacing the floor in the Meeting Room, painting walls and installing new countertop workstations in the Radio Room, organizing department IDs and the upgrading the Accountability System. The department also improved the safety operation of Engine 2 by installing On-Spot Chains for winter driving. This Engine also was fitted with a bench seat and equipped with three seat belts and will be used as the primary piece for mutual aid cover assignments and automatic fire alarms at FPC. In the upcoming year, the department will continue to improve its efficiency and quality of service. We will also continue the following:

- Continue to provide quality, professional and efficient service
- Increase public relations
- Continue to provide Fire Prevention and Education Programs
- Provide community CPR and First Aid Programs
- Continue to provide free Home Fire Safety Programs
- Develop training programs that will help the members be prepared for almost any emergency situation
- Develop preplans for every street and road in the town along with water supply plans
- Increase the available dry hydrants within the town
- Develop and implement a computerized Preventive Maintenance Program for RFD equipment and apparatus
- Increase the members of the Rindge Fire Department

The Rindge Fire Department will be strongly investigating the best plan to improve the Ambulance Service for the town. At this time, I am researching different options including what can be done to improve the current service. By this time next year we will have a plan to bring forth that will be in the best interest of the town.

The members of the department are a proud group of individuals who are dedicated in their mission to preserving the safety of the citizens and to provide services or assistance whenever called upon day or night. I would like to thank all members of the Rindge Fire Department for their service. I would like to also thank all the other departments for their support and help.

Sincerely,

Rickard Donovan
Director of Public & Life Safety

Mission Statement

"To protect the citizens of the Town of Rindge from emergencies and disasters through aggressive fire suppression, emergency medical response, hazardous materials emergency management, fire prevention and public education, and pre-emergency planning."

Personnel

1 Full-Time Fire Chief, 1 Full-Time Firefighter/EMT, 1 Part-Time Office Assistant, 4 Call-Firefighter/EMTs, 3 Call EMTs, 9 Call Firefighters and 7 Franklin Pierce College Temporary Call Firefighters currently staff the Rindge Fire Department. Additionally, Mutual Aid provides other personnel and equipment from surrounding communities.

The Rindge Fire Department maintains minimum training levels for all emergency responders in accordance with the National Fire Protection Association's recommendations. All members are required to participate in mandatory training, infectious disease training and monitoring, and mandatory random drug testing.



Rindge Fire Department Member Roster

Full Time			
26C1	Rickard Donovan	Chief	Firefighter II / EMT-B
26K1	Ken Whicker	Fire Prevention	Firefighter II / EMT-I
Call Members			
26C2	David Pugh	Deputy Chief - Fire	Firefighter II / EMT-B
26C3	Dale Norby	Deputy Chief - EMS	EMT -I
Company 1			
26C6	Rob Jackson	Lieutenant	Firefighter / EMT-B
26101	Julie Labonte	Member	Firefighter II / EMT-B
26102	Chris Hill	Member	Firefighter
26104	Matt Mire	Member	Driver / Operator
26105	Stephen Brown	College Member	Firefighter / EMT-B
26106	Zach Wood	College Member	Firefighter / EMT-B
26107	Samuel Stolzar	College Member	Firefighter / EMT-B
26108	Geoffrey Caldwell	College Member	Firefighter
26109	Don Huntington	Member	Firefighter
Company 2			
26C5	Tim Labonte	Lieutenant	Firefighter II
26201	Andrew Liles	Member	Firefighter I
26202	Scott Ellis	Member	Driver / Operator / FF
26203	Ed Hoard	Member	Firefighter I
26204	Larry Harris	Member	Driver / Operator
26205	Deb Bergeron	Member	Firefighter II / EMT-B
26206	David Sullivan	College Member	Firefighter / EMT-B
20207	Nick VanLandeghem	Member	Firefighter I
26208	Pete Monaco	College Member	Firefighter
26209	Nicholas Frank	College Member	Firefighter
Company 3			
26C7	Deb Douglas	Lieutenant - EMS Co. 3	EMT-B
26304	Chris Smith	Member	EMT-B

Fire Prevention and Education

The Rindge Fire Department continues its Fire Prevention and Education Programs in the schools and other public and private events. The Rindge Fire Department continues to offer Fire Safety Programs, Fire Extinguisher and Prevention Programs, and CPR and First Aid to local businesses for their employees. The Rindge Fire Department also offers free Home Fire Safety Inspections to the residents of Rindge and continues to perform mandated inspections to businesses and multi-family dwellings located in town. The Rindge Fire Department maintains an open door policy for the citizens to visit the station during business hours to check out the equipment and apparatus the town owns. This is also a great time to see what is available and the importance of different equipment used in the fire service. Fire prevention materials are also available at the fire station.

As a part of the Rindge Fire Department's ***"FREE Home Fire Safety Inspection"*** program, we still have **FREE** smoke detectors available to any homeowner. Contact the Fire Chief's Office at 899-5181 ext. 110 for more information.

Apparatus Brief

The Rindge Fire Department installed On-Spot Ice Chains and a bench seat equipped with 3 seats on 26 Engine 2 (26M2). With these improvements, this engine can safely respond to calls during ice or snowstorms. The installation of the bench seat provides the minimum number of personnel recommended by NFPA to safely make an initial fire attack. This engine will also be used for mutual aid cover assignments, which leaves our primary engine (26M1) in town. 26M2 will also be the primary response engine to automatic fire alarms at FPC. This will help minimize the overhead cost of an engine and personnel response required by the state statue.

Apparatus & Equipment

The Rindge Fire Department has an on-going vehicle maintenance program in an effort to keep all emergency apparatus in a state of constant readiness. This program includes three phases: in-house bi-weekly vehicle checks; in-house fluid, filter, and lubrication, as well as, pump and ladder maintenance; and lastly, major repairs performed by outside contractors. The cost of preventative maintenance is far less than the purchase of new apparatus. In our long-term planning, we have scheduled vehicle replacements based on the National Fire Protection Association's recommendations of a 20-year lifespan on fire apparatus. With current apparatus and future growth, this 20-year cycle will keep the Rindge Fire Department a modern and progressive organization.

In an effort to keep all equipment in a state of readiness, the Rindge Fire Department maintains and tests all department equipment throughout the year. Generators, portable pumps, chain saws, vent fans, and automatic defibrillators are tested bi-weekly. Ground ladders are cleaned and tested by an independent test company on an annual basis. All Self Contained Breathing Apparatus are cleaned and tested weekly, as well as serviced by the manufacturer annually.

The Rindge Fire Department has recovered $1373.00 in restitution for 2003.

INCIDENT SUMMARY	
EMS	266
Fire	347
TOTAL	**613**

CALL SUMMARY	
Accidents	40
Appliance Fire	2
Automatic Fire Alarms	182
Boat Related	1
Bomb Threat	1
Brush or Woods Fire	19
Carbon Monoxide	3
Chimney Fire	4
Dumpster ore Rubbish Fire	5
Electrical Problem	13
Gas Spill	7
HAZMAT	2
LP Gas	3
Mutual Aid Request	24
Odor Investigation	3
Oil Burner Related	3
Other	6
Partition Fire	1
Search Party	2
Service Call	7
Smoke Detector	1
Smoke Investigation	9
Structure Fire (Possible)	3
Vehicle Fire	6
Rescue Calls - EMS	266
TOTAL	**270**

Year	1999	2000	2001	2002	2003
Calls	306	331	575	608	613

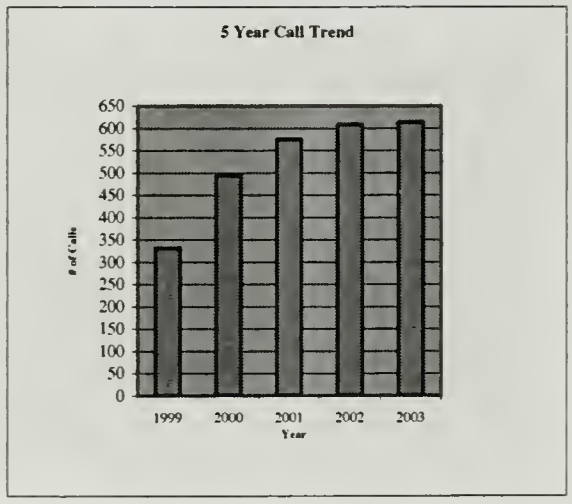

Report of the Forest Fire Warden and State Forest Ranger

Your local Forest Fire Warden (Rickard Donovan), Rindge Fire Department and the State of New Hampshire Division of Forest and Lands cooperate and coordinate to reduce the risk of wildland fires in NH. To help us assist you, contact your local Forest Fire Warden or Fire Department at 899-3324 to find out if a permit is required before doing ALL outside burning. Fire permits are mandatory for all outside burning unless the ground where the burning is to be done (and surrounding areas) is completely covered with snow. Violations of RSA 227-L:17, the fire permit law and the other burning laws of the State of New Hampshire are misdemeanors punishable by fines up to $2000 and/or a year in jail, plus suppression cost.

A new law effective January 1, 2003 prohibits residential trash burning (RSA 125-N). Contact New Hampshire Department of Environmental Services at (800) 498-6868 or www.des.state.nh.us for more information.

Help us to protect you and our forest resources. Most New Hampshire wildfires are human caused. Homeowners can help protect their homes by maintaining adequate green space around the house and make sure that the house number is correct and visible. Contact your fire department or the New Hampshire Division of Forest and Lands at www.nhdfl.org. or 271-2217 for wildland fire safety information. ONLY YOU CAN PREVENT WILDLAND FIRES.

2003 Statewide Fire Statistics (through 11/3/03)

County	# Fires	Acres	Causes of Fires Reported	
Belknap	40	4.86	Arson/Suspicious	10
Carroll	46	13.99	Campfire	25
Cheshire	8	0.68	Children	13
Coos	7	17.4	Smoking	20
Grafton	22	12.6	Debris	226
Hillsborough	60	11.34	Railroad	3
Merrimack	98	10.45	Lightening	2
Rockingtham	56	18.54	Equipment	8
Stratford	34	7.94	Miscellaneous*	67
Sullivan	3	2.03	*powerlines, fireworks, railroad, ashes, debris, structures, equipment	

Annual	Fires	Acres
2003	374	100
2002	540	187
2001	942	428
2000	516	149

Burn Permits

Permits will only be issued after the state "Daily Fire Danger Class" announcement at 10 AM and 2 PM Monday thru Thursday and 2 PM on Friday, at the Town Office. Weekend permits will be issued after 2 PM on Friday. You can obtain a Burn Permit on the day you plan to burn at:

FIRE STATION
Mon. – Thurs. 8 AM – 2:30 PM

TOWN OFFICES
Mon. – Fri. 2 PM – 3:30 PM

AFTER HOURS AND WEEKENDS
Page the on duty Warden or Deputy at 603-517-1935
Monday – Friday: 5 PM – 9 PM
Saturday – Sunday: 9 AM – 9 PM

NOTE

- You must obtain a Burn Permit for all outside fires
- You must notify the on duty Warden of a burn when there is snow cover
- If we are out of the station or office during the scheduled time frame, please wait or call later, we may be on an emergency call or an inspection.
- Please **DON'T** call the Warden or Deputy Wardens at home. Call the pager.
- Please allow time for the Warden or Deputy Warden to call back after paging them. They could be on an emergency call or busy at that time, but will call you as soon as possible.
- It is the responsibility of seasonal permit holders to check the Danger Fire Class.
- It is illegal to burn household trash, treated wood, logs bigger than 5", etc.). Please contact Warden or Deputy Warden if what you are burning is questionable. Only clean wood can be burnt.

If you ignite a fire without a permit, the Rindge Fire Dept. will extinguish it at the owners or responsible parties expense.

Report of the Building Department

The Rindge Building Department had a very busy year in 2003. The Building Department performed over 650 inspections in 2003 and estimates this number to grow in 2004. One of the many goals for 2004 is to update the permit process to be clearly understood by all involved. We will also update the inspection process to ensure that all applicable codes are met and all contractors performing the work are properly licensed in the State of New Hampshire. The Rindge Building Department will be updating our fee schedule, which has been in place since 1999. We will continue to look at ways to clarify the process for obtaining the necessary permits and documentation for commercial building, occupancy and operation permits. This information will hopefully help the permit process go smoothly. In 2004 I look forward to working with all homeowners and contractors performing work in the Town of Rindge.

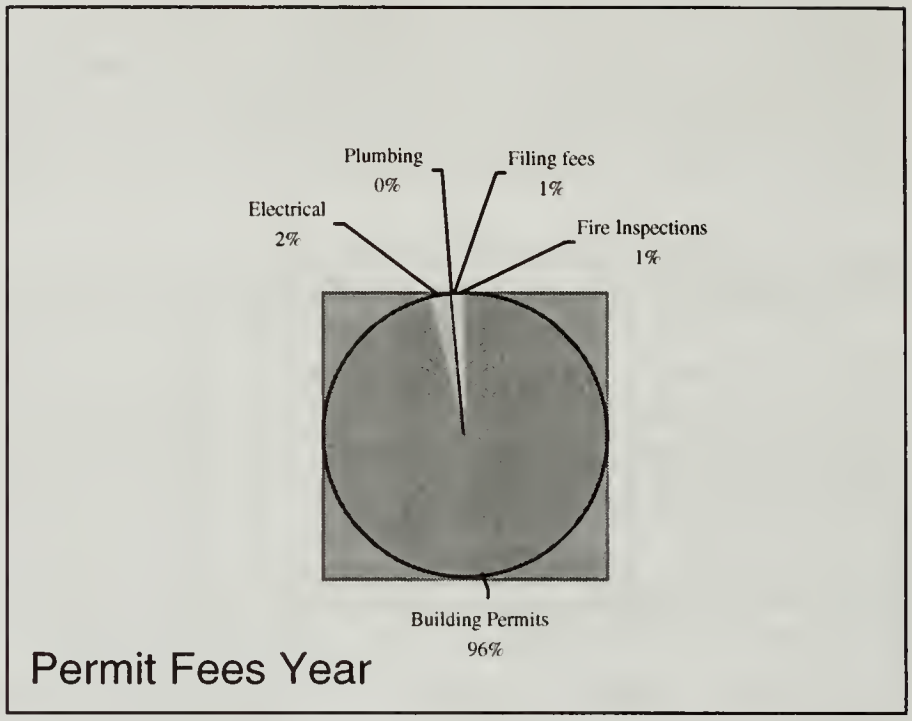

The Town of Rindge Building Department issued seventy nine (79) Residential Single Family Dwelling Permits; two (2) Townhouse Condo Units (6 units in each); one (1) Combination Residential/Commercial Unit; one (1) Multi-Family Unit; three (3) Commercial Buildings Permits; one hundred two (102) Residential Accessory Permits; nine (9) Commercial Accessory Permits; sixty (60) Electrical Permits; two (2) Plumbing Permits; twenty one (21) Fire Safety Permits; ninety four (94) Occupancy Permits; two (2) Conditional Use Permits. All of these permits generated revenue to the Town of Rindge totaling $67,174.00.

Sincerely,

Rickard J Donovan
Director of Public & Life Safety

5-Year New Residential Building Permit Trend

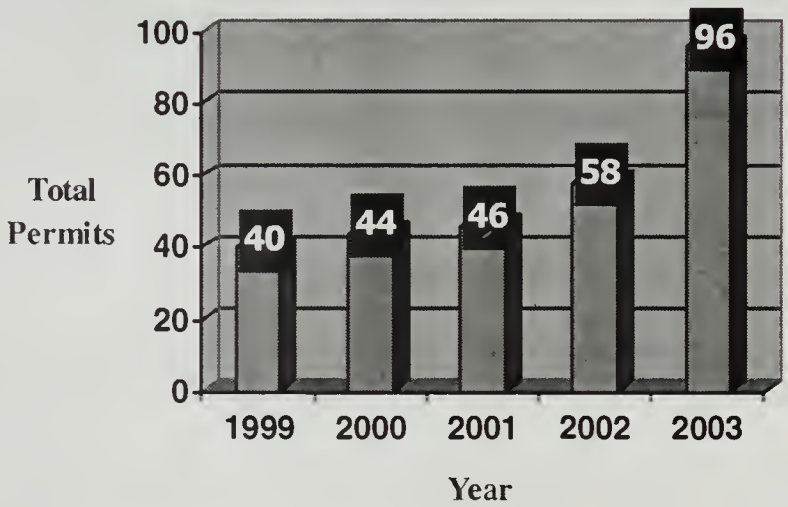

NOTE: Permits are required for all construction within the Town of Rindge including sheds, outbuildings, decks, pools and sundecks, etc. A permit is also required for Demolition of a structure. Permit applications and information may be obtained at the Rindge Building Office located in the Rindge Town Office Building on Payson Hill Rd.

Building Permit Breakdown by Permit Type

Residential Accessory Permit	
Garage	23
Shed/Outbuilding	22
Deck/Sunroom	14
Remodeling	9
Misc. (Carport, Roof, Etc.)	9
Barns	5
Additions	18
Pools	2
Commercial Accessory Permit	
Additions	9
Remodeling	5
Misc.	2
Electrical Permit	60
Plumbing Permit	2
Fire Safety	21
Single Family Dwelling	79
Townhouse Condos*	2
Multi-Family	1
Combination Res/Comm.	1
Commercial Building	3

*6 units per. Total permit # reflects 12 SFD

Report of the Jaffrey VFW Ambulance Service

	JAN	FEB	MAR	APR	MAY	JUNE	JULY	AUG	SEPT	OCT	NOV	DEC	TOTAL
FPC	6	7	2	5	7	4	3	0	3	4	4	8	53
Rindge	17	19	12	20	15	12	27	15	15	19	14	22	207
Jaffrey	41	41	40	41	33	30	43	45	44	43	51	57	509
Mutual Aid	2	3	7	0	3	2	4	4	1	2	2	2	32
Abdominal pain	1	0	2	4	1	2	2	2	4	3	2	0	23
Allergic reaction	2	1	1	0	0	0	0	0	1	0	0	0	5
Assault	0	0	0	0	0	0	0	1	1	0	0	1	3
Behavioral	0	5	3	3	4	0	4	3	0	3	2	0	27
Breathing diff.	12	13	10	11	4	7	13	5	10	4	8	16	113
Cardiac arrest	0	0	1	0	2	1	0	0	1	1	1	2	9
Chest pain	5	6	5	5	6	7	7	7	3	11	10	6	78
Cva	0	5	0	1	0	0	1	0	2	2	0	2	13
Details	1	0	0	2	1	1	2	0	0	2	0	1	10
Diabetic Emerg.	0	0	1	0	1	2	2	1	0	0	1	1	9
Emerg. Trans.	0	0	0	0	0	0	0	0	0	0	0	0	0
FALSE	1	0	0	0	0	0	0	1	0	2	2	0	6
Heat/cold	0	0	1	0	4	0	0	1	0	1	0	0	7
Hemorrhage	2	1	0	0	0	0	1	0	0	1	0	0	5
Injuyr/pain	4	4	9	11	11	3	10	8	9	7	5	5	86
MVA	7	5	9	8	5	8	6	11	7	7	12	12	97
No trans.	16	20	20	18	19	13	25	28	19	27	23	32	260
Non-emerg. Trans	0	0	1	0	0	0	1	0	0	0	0	0	2
Ob/gyn	0	0	0	1	0	1	0	0	2	0	0	0	4
Overdose	0	1	1	1	0	0	0	2	1	1	2	6	15
Public assist	3	1	0	1	1	1	2	1	3	1	0	2	16
Seizures	2	2	1	0	2	2	2	5	2	3	2	1	24
Sick/other	16	17	11	11	13	7	11	9	8	12	12	22	149
Standby	1	2	1	0	1	1	4	0	1	1	0	2	14
Trauma	9	6	6	9	3	6	11	8	7	8	8	11	92
Untimely Death	0	1	0	1	0	0	0	0	1	0	1	0	4
Total 2003 calls	66	70	61	66	58	48	77	64	63	68	71	89	801
Total 2002 calls	61	90	68	71	55	63	61	66	66	65	66	68	800
Total 2003 hours	243	258	235	376	229	166	258	218	246	282	285	392	3188
Total 2002 hours	265	361	247	291	202	242	242	314	279	263	250	247	3203

Total # hours for ambulance calls	3188		
Estimated # of hours for training/cont. ed.	873		
Total # of hours for 2003	4061		
Total # of hours volunteered	4061 at $11/hr.	$	44,671
Total amount to maintain ambulance service		$	72,972
Total amount saved		$	117,643

As you can see, this service could not operate without the volunteered time and dedication of its EMT's and auxiliary members. We do not receive any compensation for our time or training. The $11/hr. represents the cost per hour if we were to be paid.

Report of the Recreation Department

The Recreation Department went through several major changes during 2004. The year started out with Peggi Brogan doing a wonderful job of handling the difficult task of managing both the Program Coordinator and Recreation Director's responsibilities. We would like to thank all the volunteers for your support and efforts during this time in graciously helping with the 2003 basketball and Ski Club programs. April brought about a new and exciting beginning for me and my family as I accepted the position of Recreation Director. This life-changing move on my part also coincided with the department's big move upstairs in the Town Office. Both transitions within the Recreation Department were made that much easier because of the well-established practices and protocols already in place along with the support and efforts made by Peggi in order for all of this to happen.

We would like to take this opportunity to thank the dedicated individuals who volunteer their time serving on the Recreation Committee. Lynn Derr, Nancy O'Loughlin, Kim Smith, Jean Kundert, John Ciarcia and our two newest committee members David Drouin and Robert Hudson. Their commitment to all activities and events with their behind-the-scenes work, often goes unnoticed, but is essential for the success of the Recreation Program.

Once again the community came out in its usual support of all the annual programs that we look forward to each year. From the Easter Egg Hunt in April to the Senior Holiday Dinner in December and events in-between, the enthusiasm, attendance and volunteer support was nice to see. 2003 saw a new event established for the town, which brought a wide variety of local businesses, groups and organizations together to organize the First Annual Rindge Family Festival "Stars and Stripes Day" held during the July 4th weekend. Co-sponsored by the Rindge Chamber of Commerce the all-day event included a Children's parade, bike decorating contest, games and activities on the common with local singing talents performing on the Smith Social Pavilion and artisans displaying works in the Meeting House. Food & refreshments, chicken barbeque and strawberry shortcake were available for all to enjoy. The day culminated with a musical performance by the Amherst Band and a spectacular fireworks display by Atlas Fireworks, choreographed to music. We would like to thank all those individuals, businesses, organizations and clubs who generously donated money and time to make this event a truly successful one.

We would like to thank the Public Works Department, Fire Department, Police Department and Town Office Personnel for their support and assistance throughout the year. A special thanks goes out to Robblee Tree Service for saving the Tree Lighting Ceremony on short notice and Dana Boudrieau and The Water Store for their generous donation of the Water Filtration System installation and continued annual maintenance for Wellington Field. None of our programs would be possible without the support and commitment of the coaches, volunteers, businesses and benefactors who support us.

Respectfully Submitted

Rob Clark
Recreation Director

Facility and Program Additions/Improvements
Batting Cage at Wellington

- Water Filtration System Wellington
- Additional Fence Wellington
- New basketball backboard at Wellington
- Cromwell Tennis Court renovation plus new poles and nets
- Rindge Family Festival
- Theater Camp
- Table Tennis
- PILATES Classes
- Basketball & Soccer Clinics
- Coaches clinics
- Ski Club to Crotched Mountain (grades 3 - 5)

Facilities

Facility	Acres	Primary Use
Wellington Park	28	Pavilion/Picnic Area
		Basketball Court
		Field Sports
		Playground
		2 Tennis Courts
		Horseshoe Court
		Volleyball Area
		Tetherball Pole
Cromwell Drive	61.6	4 Tennis Courts
Town Forest	24	Natural Forest Area
		Snowmobiling
		Cross-country skiing
Annett Forest	1,155	Natural Forest Area
		Fishing
		Picnic Area
		Cross-country skiing
		Hunting
		Rest Area

Facility	Acres	Primary Use
Grassy Pond	131	Boating
		Water Sports
		Fishing
Poole Pond	133	Water Sports
		Fishing
Contoocook	420	Water Sports
		Fishing
Rindge Center		Special Events
West Common		Special Events
		Playground
Meeting House		Special Events
Rindge Memorial School	3	Field Sports
		Playground
		Special Events

Rindge Family Festival, Bike Parade

Mission Statement

The mission of the Rindge Recreation Department is to offer a variety of high caliber programs for all ages to meet the needs of the Rindge Community; and to provide & develop safe, quality recreational facilities that will serve the community now and for future generations.

Programs

Youth

Vacation programs

Arts & Crafts
Swimming at the Clark
Miniature Golf
Archery Classes
Rock Climbing
Roller Skating
Open Gym

Seasonal & Year long programs

Karate Classes
After-school Ski Club Pat's Peak
After-school Ski Club Crotched Mountain
Tennis Lessons
Summer Day Camp
AAU Basketball
Cal Ripken Baseball (9-12 yrs)
T-Baseball (Co-Ed 5-6 yrs)
Instructional (Co-Ed 7-8 yrs)
Baseball All-Stars (9&10 yrs)
Baseball All-Stars (11 yrs)
Baseball All-Stars (12 yrs)
Babe Ruth Softball (9-12 yrs)
Softball All-Stars (9-10 yrs)
Softball All-Stars (11-12 yrs)
Youth Basketball Rookie (5-6 yrs)
Youth Basketball Instructional (7-8 yrs)
Youth Basketball Intermediate (9-10 yrs)
Youth Basketball Junior (11-12 yrs)
Youth Basketball (13-15 yrs)
Emerald Valley Silver Valley
Traveling Basketball
Basketball Coaches Clinics
Youth Basketball Clinics
Youth Soccer Beginners (5-6 yrs)
Youth Soccer Instructional (7-8 yrs)
Youth Soccer Intermediate (9-10 yrs)
Youth Soccer Juniors (11-13 yrs)
Youth Soccer Clinic
Hershey's Track & Field team
Race de'Common
5K Classic Road Race

Teen

CPR Certification Classes
After-school Ski Club Pat's Peak
Rock Climbing
J/R 13-15 Baseball
J/R 13-15 Baseball
Emerald Valley/ Silver Valley
Traveling Basketball
Archery Classes
Tennis Lessons
Theatre Camp
5K Classic Road Race

Trips

Foster's Clambake
Boston Flower Show
Quilt Museum
Tilton Holiday Shopping Trip
Museum of Fine Arts
Riverboat Cruise & Yankee Candle
Bright Nights Tour

Adult/Senior

CPR Certification Classes
Senior Coffee Hour
Cathy's Cardio Kick
PILATES Classes
Senior Holiday Dinner
Tennis Lessons
Adult Tae Kwon Do Classes
Scrapbook Crop nights
Over 30 Basketball
Flag Football
Yoga Classes
5K Classic Road Race
Table Tennis

Special Programs

Breakfast w/Santa
Tree Lighting
Sleigh Ride
Halloween Fun Night
Haunted House
Hay Ride
Summer Concert Series
Odd Job Program
Pre-School Play group
Volunteer Recognition Day
Rabbit Run & Food Drive
Rindge Family Festival
Easter Egg Hunt

Program Enrollment

Program	Ages	1999	2000	2001	2002	2003
Youth Soccer	5 thru 13	181	195	180	157	164
Youth Basketball	5 thru 15	198	201	210	189	167
Traveling Basketball	5th thru 9th Grade	79	80	65	57	50
T-Ball	5 & 6	48	52	41	35	45
Instructional Baseball	7 & 8	43	52	44	49	46
Bambino Softball	9 thru 12	49	51	46	48	46

Report of the Ingalls Memorial Library

We have started our collection of DVD's this year with the help of our friend Jim Jenkins. These items are more delicate than videocassettes because they get scratched easily so, in the Children's Room parents must sign a form and check out these items instead of the children.

Kathy Fedorka, our Children's Librarian has had a wonderful year with storytimes and the summer reading program. We are seeing many new faces at storytimes, so many that we've had to add a Monday morning storytimes. The circulation has increased in the Children's Room and in 2004 we will start circulating our new puppet collection.

Our wonderful volunteers have done it again. They have given us 1145 hours of service this year. We would like to thank adult volunteers: Rose Dark, Betsy Harper, Flossie Hastings, Eva Hornak, Kathy Isakson, Priscilla Leslie, Debbie Lewis, Alice Nagahiro, Debbie Qualey (our newest volunteer), Julie Skinner (new this year), Barbara Walsh, Margie Wetherbee, and student volunteers: Nathan Connor, Andrew and Melinda Donahue, Danielle Drouin, Jennifer and Nick Jacobetz, Colleen Keegan, Sona Mirzoyan (international exchange student), and Amanda Wiley for their dedication to the Ingalls Memorial Library.

The Friends of the Library have also done a great job for us, again, this year. The on-going book sale has helped the Friends purchase the Currier Art Museum passes for 2004. The Friends also assist us with our December Open House and other functions but unfortunately this year the weather didn't allow us to have our Open House but the Friends decorated the Library very nicely for the season anyway.

Our library is open 31 hours per week.

Number of Registered Borrowers: 4305

Adult Materials Checked Out in 2003:	17,094
Children's Materials Checked Out in 2003:	15,571
Total Number of Checked Out Materials in 2003:	32,665

New Acquisitions:	Adult Books	1044	Children's Books	700
	Other (videos, etc)	501	Other (videos, etc)	176

Number of Materials Owned: 33,745

Internet Use: 445 patrons used our Internet service this year

Respectfully Submitted,

Diane Gardenour
Library Director

Report of the Ingalls Memorial Library Trustees

2003 has been a year of growth for the library.

We have continued our guest author program and expanded our adult services to include a reading group that meets on Tuesday evenings.

The death of our former Children's Librarian, Jeanne Olson, this fall has been difficult for us all. We continue to receive donations in Jeanne's name. The Trustees and staff appreciate those gifts and the spirit in which they are given.

The last renovations to staff workroom have helped organize the space well as make it a much more cheerful area.

Board members continue to attend workshops given by the New Hampshire Library Trustees Association. This helps in our programming, understanding of the Patriot Act and our responsibilities under that legislation.

This year as a result of our workshops we added one alternate board member who will be able to fill in when a board member is not available.

As trustees we would like to thank our staff and volunteers for a successful year at the library

Respectfully Submitted,

Nancy Little, Chairman
Library Trustees

Report of the Ingalls Memorial Library Treasurer

Funds Available: January 1, 2003		$ 40,743.58
INCOME:		
Trust Funds	$ 5,600.00	
Donations	$ 6,607.75	
Copier/FAX	$ 214.00	
Interest	$ 369.71	
Book Sales	$ 494.50	
Miscellaneous	$ 910.91	
Town of Rindge	$ 111,204.56	
TOTAL INCOME	$ 125,401.43	
TOTAL AVAILABLE		$ 166,145.01
OUTGO:		
Wages/Salaries	$ 62,702.35	
Retirement	$ 1,303.81	
FICA	$ 3,980.54	
Medicare	$ 930.94	
Health Insurance	$ 1,500.00	
Telephone	$ 1,697.71	
Service contracts	$ 1,503.90	
Electricity	$ 4,695.94	
Fuel Oil	$ 1,700.00	
Maintenance	$ 502.22	
Dues	$ 224.95	
Supplies, not office	$ 512.35	
Office Supplies	$ 1,685.13	
Postage	$ 494.36	
Computer	$ 5,706.69	
Special Programs	$ 1,528.65	
Training	$ 1,091.00	
Books/AV	$ 15,773.92	
Miscellaneous	$ 586.10	
Furniture/Equip	$ 4,755.14	
Mileage	$ 526.90	
Advertising	$ 231.50	
Town of Rindge	$ 7,110.21	
TOTAL OUTGO:	$ 120,744.31	
Funds Available December 31, 2003		$ 45,400.70

Report of HCS – Home Healthcare, Hospice, and Community Services

In 2003, HCS - Home Healthcare, Hospice and Community Services continued to provide home care and community services to the residents of Rindge. The following information represents HCS's activities in your community in 2003.

SERVICE REPORT

SERVICES OFFERED	SERVICES PROVIDED
Nursing	860 Visits
Physical Therapy	164 Visits
Speech Pathology	90 Visits
Occupational Therapy	37 Visits
Medical Social Worker	14 Visits
Outreach	7 Visits
Homemaker Hours	136 Hours
Adult In-Home Care	1,811 Hours
Home Health Aide	1,075 Visits
Home & Community Based Services*	1,107 Hours
Health Promotion Clinics	12 Clinics
Meals-On-Wheels	1,148 Meals

*Home and Community Based Care is a Medicaid program which offers extended home care services to individuals who are in need of nursing home level care but can be maintained at home for a lower cost.

Total Unduplicated Residents Served: 140

Prenatal care, hospice services and regularly scheduled wellness clinics and child health clinics are also available to residents. Town funding partially supports these services.

FINANCIAL REPORT

The actual cost of all services provided in 2003 with all funding sources is $246,863.00.

These services have been supported to the greatest extent possible by Medicare, Medicaid, other insurances, grants and patient fees. Services that were not covered by other funding have been supported by the town. In 2003, town support totaled $3,975.00 for home care and $577.00 for the Meals-On-Wheels program.

For 2004, we request a home care appropriation of $4,664; $3,975.00 for home care and $689.00 for the Meals-On-Wheels program for Rindge residents.

Thank you for your consideration.

Report of the History Committee

The Rindge History Committee has had another busy year.

We continue to make progress on the preservation and cataloging of historic town documents as well as helping folks with genealogy.

Spearheaded by Chairman Amy Raymond, our biggest focus this year has been on education. Amy has been working with Professor John Harris of Franklin Pierce College. She lectured at the college and helped many students with their projects on Rindge History. We are also reaching out to students of all age groups and schools. The Rindge Museum will be open Tuesday nights from 7:00 p.m. to 9:00 p.m. when area students are assigned homework on Rindge history. There are many people who are experts in specific periods of history and they have generously volunteered to share their knowledge. Any student who needs help and information should call the writer at 899-5558.

Interest in old houses in Rindge continues to grow and I apologize to many who contacted me and are still waiting for on site evaluations. I will try to get to everyone as soon as I can.

The Committee is looking for volunteers to research old mills in Rindge. There were many in the east and west part of town. We will share the information we have, but there will be a lot of research involved.

We would like to hear from anyone who has knowledge in different eras. We would particularly like to hear from WWII and Korean veterans.

Anyone who needs information or would like to make an appointment to come to the museum can call me from 9:00 a.m. to 12:00 p.m. or 6:00 p.m. to 9:00 p.m. at 899-5558.

Respectfully Submitted,

Linda Bussiere
Secretary Rindge History Committee

Report of the Rindge 2020: Mapping Our Future

2003 was the year of "taking action." After three actions were chosen by residents participating in the Rindge 2020 Forums, smaller groups formed to focus on how to achieve specific goals. The actions chosen were:

Communication: Work with Franklin Pierce College to develop and distribute a community newsletter and investigate other options available through the Marlin Fitzwater Communications Center at FPC.

Economic Development: Determine the feasibility of establishing an Economic Development Council to help attract desirable businesses or local start-ups to the town. Investigate joint ventures with the College that would result in a community facility or something similar.

Natural Resources: Improve communication about the importance of natural resources and the laws that protect them, starting with the upcoming vote to raise money to protect Converse Meadow. Investigate other possibilities including a local land trust or other organization to raise money privately for future protection.

Each group was assisted by a member of the Monadnock Institute of Nature, Place and Culture (MINPC) - Dr. John Harris (Communication), Dr. Gerald Burns (Economic Development) and Dr. Catherine Owen-Koning (Natural Resources.) In addition, funding of up to $4000 per action was available as "seed money." These funds had some spending guidelines and required approval from the FPC Community Scholarship Consortium which managed the portion of the IMLS grant dedicated to funding the Rindge 2020 project.

With college assistance and funding in place, each group set to work. The pace was dictated by pressing issues and that brought Natural Resources to the forefront.

Saving Converse Meadow – Prior to Town Meeting, this group took on the task of informing the voting public about the Funding required to finance the purchase of Converse Meadow. A 2/3 majority was necessary to pass Article 4 – *To raise and spend $525,000 for the purpose of purchasing land known as Converse Meadow, containing approximately 260 acres.* Funding would be split between the bond ($225,000) the Conservation Fund ($100,000) and grants and donations ($200,000.) The issuance of the bond was contingent upon receipt of the other funds. At the Business portion of Town Meeting on March 11, 2003 the challenge to raise funds was issued. Invigorated by resounding support of the voters, the action group worked with the Conservation Commission to begin the awesome task of raising $200,000 in a few short months. In case you haven't heard the good news, they were extremely successful! The group organized many fundraising events including an auction, a car raffle and tours through Converse Meadow. These events also provided information to the public on the importance of protecting this area. A fundraising thermometer was installed in the center of town and we all watched it grow. Donations large and small kept the temperature rising until success was reached in early fall. In fact, the campaign was so successful that the goal was actually exceeded. These additional funds are earmarked for property survey and other items that will be necessary as the acquisition of Converse Meadow becomes reality.

Communicating through the Rindge Reporter - This group recognized the void left when the Rindge Connection ceased publication. FPC students in Paul Bush's Advanced Journalism Class assisted the group in designing a newsletter format. The group hired Jessy Evans to fill the position of Editor and Publisher. Seed money was used to begin publication early enough to provide exposure for the Converse Meadow Fundraising effort and to get information out on newly created community building events, such as the Rindge Family Festival of Fun and Fireworks celebrated around the 4th of July. While these goals were achieved, the newsletter ceased publication in November, six months after it started. Lack of volunteers and financial support were cited as the challenges. Members of the committee questioned whether providing a free newsletter to over 2000 addresses in Rindge may be more than can be handled by a small volunteer group. This venture may be more successful if run with support from the Town or as a private business enterprise.

Proposing an Economic Advisory Council - This action came out of the desire of residents to attract certain businesses and participate actively in the economic development of Rindge. This group researched similar groups in other towns and developed an idea of what they felt would best fit the needs of Rindge. Working with Town Administrator Edgar Gadbois, they submitted a proposal to the Board of Selectmen. The Selectmen voted to create an Economic Development Industrial Committee at their meeting of August 20th. This group will be made up of representatives from local government, the business/ industrial community, and interested residents. In addition, this group will work closely with the newly hired professional planner. This can be seen as a first step towards the Town testing and considering the adoption of the statutory requirements that would come with an official Economic Development Industrial Corporation.

Success of the Overall Project - First, let's look at the numbers. After last Town Meeting, but before the work described above was started, CAPOR Director Rich Killion and students at the Marlin Fitzwater Center surveyed residents of Rindge on a Saturday and Sunday in April 2003. Over 500 numbers were called. Professor Gerald Burns summarized the most significant findings:

- 44% of those contacted had heard of Rindge 2020, 56% had not. (Those who had not went no further in the survey.)
- 30% of respondents (meaning less than 15% of those contacted) had participated in the Project.
- Nearly 70% remembered receiving the Discussion Guide in the mail, and 77% found it highly or somewhat useful.
- *Word of Mouth* seemed important, with more than half of the respondents reporting hearing others speak of the Project, with 84% speaking favorably.
- Slightly under 1/3 of those responding were aware of the *Actions* taken by the Project, but of those who were over 1/3 specifically identified the Converse Meadow decision at Town Meeting as one of the actions.
- In terms of overall evaluation, over 70% either agreed or strongly agreed that the Rindge 2020 Project will make Rindge a better place in the future.

Certainly, the success in achieving the Converse Meadow vote and fundraising can be seen as a notable and positive effect of Rindge 2020. While the Rindge Reporter has not continued publishing, it did meet some goals, but it seems communication will remain an issue in Rindge. The Economic Advisory Council is still a "work in progress" so the effects from that action will be seen in the future.

What are the effects of Rindge 2020 that can't be so easily measured? Did people connect on issues facing the future of the Town? I am of the opinion that, yes, connections were made on many levels and regarding a variety of issues. For instance, early on the need for a Professional Planner surfaced in the Issue Framing Sessions. While this was not chosen as one of the three actions to work on, the Planning Board recognized the need expressed by many residents and we now have a new planner in residence. A coffeehouse/community center was discussed several times, and again while not specifically chosen as an action, there have been discussions and a small group of college and community members have looked into starting this on their own. Residents have connected in other ways, such as newly formed book clubs and artist's groups. New community building events were planned, partly stemming from the discussions surrounding Rindge 2020. The true measure of success, however, will be in nurturing and sustaining this newly created social capital within the Town.

Finally, this was a collaborative project between the Town of Rindge and Franklin Pierce College. While our shared history has not always shown such friendly cooperation, this project provided a strong base to build on improving that relationship. I am convinced that through collaborative efforts such as Rindge 2020 we will continue to work together successfully. Need visible proof? Next time you pass the recently installed "Welcome to Rindge" signs you are looking at the results of the Town, College, Rindge 2020, local businesses and civic groups working together to create something for all of us.

Since this will be the last report it seems appropriate to recognize some of the individuals who contributed to the project's success. Thank you to John Harris, Catherine Owen-Koning, and Gerald Burns of the Monadnock Institute of Nature, Place and Culture for remaining involved with the project until the very end. Thanks also to Joni Doherty and Doug Challenger of the New England Center for Civic Life for moderating the issue framing sessions, workshops and Deliberative Dialogue Forums. These faculty members gave up countless hours of time and energy for the project. Thank you to Amy McIntyre from the FPC Community Scholarship Consortium Office for providing technical support and energy when it was most needed.

We could not have succeeded without the support of the Rindge Board of Selectmen, who canceled their own meetings to participate in the forums and Town Administrator Edgar Gadbois, who supported the project from beginning to end. Most importantly, thank you to all the residents of Rindge who got involved in the project in big and small ways. It's not easy to attend town functions in the evening while balancing a busy personal schedule, but without you the project would have been meaningless. While the faces changed over time, thanks to those who stayed the course - Amy Raymond, Candice Starrett, Kim McCummings, Amy Pfeil, Dan Daly, Arthur Fiorelli, Helene Rogers, Lawrence Coleman, Andre Aho, Rick Simoneau, Terry Aho, Sam Seppala, Jim Wolterbeek, Tom Peragallo, Judy Seppala and David Tower. Finally, I would like to specially thank Tina Hansen who served as co-coordinator with me on this project.
When we work together, all things are possible!

Maryann Harper
Project Coordinator, Rindge 2020

Trustee of Trust Funds Scholarship Report

Trustee of Trust Fund Scholarships awarded from the Thrasher Fund and Hale, et al Fund

Isabel Aho	Bentley College
Dwight Benner	Keene State College
Rochelle Blanton	Fitchburg State College
Timothy Roberts	Mount Wachussett Community College
Caitlin Duffy	Keene State College
Jessica Gagnon	Wheaton College
James Golisano	franklin Pierce College
Jennifer Gordon	Suffolk University
Kelley Hagstrom	Franklin Pierce College
Kristen Haskell	Castleton State College
Melissa Houghtaling	Bentley College
Elizabeth Kintz	Unity College
Lindsey Knight	University of New Hampshire
Julie Kate Letourneau	Mount Wachussett Community College
Adam Lister	Northeastern University
Maureen Lewis	University of New Hampshire
Allison Maher	University of New Hampshire
Eric Casey	New England College
James McElroy	Keene State College
Neil O'Keefe	Mount Wachussett Community College
Sheila O'Malley	Franklin Pierce College
Justin Ostreicher	Franklin Pierce College
Matthew O'Toole	Northeastern University
Christopher Pache	Champlain College
Brianne Pike	Quinnipiac College
Danielle Ricciardi	Smith College
Sondra Seppala	University of New Hampshire
Megan Sprague	Southern New Hampshire University
Kristin Trumpolt	Bentley College
Alison Walsh	Springfield College
Elisa Pyer	University of New Hampshire
Jessica Perry	Keene State College
Tanya Roberts	Mount Wachussett Community College
Adrianna Trader	Saint Anslem's College
Lindsey Veatour	College of the Holy Cross
Maggie Chire Baker	Walsh University
Christopher Beaulieu	Mount Wachussett Community College
Eric Beaulieu	Mount Wachussett Community College
Matthew j. Conner	Mount Wachussett Community College
Jessica Cook	University of Rhode Island
Brianne Coons	Keene State College
Colleen O'Keefe	Mt.. Ida Community College
David C. French	Maranatha Baptist Bible
Eric Hansen	University of Maine
Dane M. Sauvola	University of New Hampshire
Timothy J. Sullivan	Keene State College
Christine Taylor	Michael's School of Hair Design
Elizabeth Upsall	Keene State College
Jared VanDyke	Providence College
Mark Trumpolt	New England College
JoAnn R. LeMieux	Mount Wachussett Community College

TOWN OF RINDGE, NEW HAMPSHIRE

GENERAL PURPOSE FINANCIAL STATEMENTS
AND SUPPORTING SCHEDULES

FOR THE YEAR ENDED DECEMBER 31, 2002

MASON+RICH
PROFESSIONAL ASSOCIATION
CERTIFIED PUBLIC ACCOUNTANTS

INDEPENDENT AUDITOR'S REPORT

October 17, 2003

Board of Selectmen
Town of Rindge
Rindge, New Hampshire

We have audited the accompanying general purpose financial statements of the Town of Rindge, New Hampshire, as of December 31, 2002 and for the year then ended. These general purpose financial statements are the responsibility of the Town's management. Our responsibility is to express an opinion on these general purpose financial statements based on our audit.

We conducted our audit in accordance with auditing standards generally accepted in the United States of America and the standards applicable to financial audits contained in *Government Auditing Standards*, issued by the Comptroller General of the United States. Those standards require that we plan and perform the audit to obtain reasonable assurance about whether the general purpose financial statements are free of material misstatement. An audit includes examining, on a test basis, evidence supporting the amounts and disclosures in the general purpose financial statements. An audit also includes assessing the accounting principles used and significant estimates made by management, as well as evaluating the overall general purpose financial statement presentation. We believe that our audit provides a reasonable basis for our opinion.

In our opinion the general purpose financial statements referred to in the first paragraph present fairly, in all material respects, the financial position of the Town of Rindge, New Hampshire, as of December 31, 2001 and the results of its operations and the cash flows of its proprietary and similar trust fund types for the year then ended in conformity with accounting principles generally accepted in the United States of America.

Our audit was made for the purpose of forming an opinion on the general purpose financial statements taken as a whole. The accompanying combining and individual fund financial statements listed as supporting schedules in the table of contents are presented for purposes of additional analysis and are not a required part of the general purpose financial statements of the Town of Rindge, New Hampshire. Such information has been subjected to the auditing procedures applied in the audit of the general purpose financial statements and, in our opinion, is fairly stated in all material respects in relation to the general purpose financial statements taken as a whole.

In accordance with *Government Auditing Standards*, we have also issued our report dated October 17, 2003, on our consideration of the Town's internal control over financial reporting and our tests of its compliance with certain provisions of laws, regulations, contracts and grants. That report is an integral part of an audit performed in accordance with *Government Auditing Standards* and should be read in conjunction with this report in considering the results of our audit.

Respectfully submitted,

Mason + Rich, P.A.

MASON + RICH PROFESSIONAL ASSOCIATION
Certified Public Accountants

SIX BICENTENNIAL SQUARE
CONCORD
NEW HAMPSHIRE
03301
FAX: (603) 224-2613
(603) 224-2000

1247 WASHINGTON ROAD
SUITE B
P.O. BOX 520
RYE
NEW HAMPSHIRE
03870-0520
FAX: (603) 964-6105
(603) 964-7070

MEMBER
AMERICAN INSTITUTE OF CERTIFIED PUBLIC ACCOUNTANTS
PRIVATE COMPANIES PRACTICE SECTION

Visit us on the web: www.masonrich.com

Exhibit A

TOWN OF RINDGE, NEW HAMPSHIRE
COMBINED BALANCE SHEET - ALL FUND TYPES AND ACCOUNT GROUPS
DECEMBER 31, 2002

	Governmental Fund Types			Fiduciary Fund Types	Account Group		
	General	Special Revenue	Capital Projects	Trust and Agency	General Fixed Assets	General Long-Term Debt	Totals (Memorandum Only)
ASSETS							
Cash	$2,320,469	$141,605	$8,082	$27,664	$ -	$ -	$2,497,820
Temporary Investments	15,030	25,317	-	-	-	-	40,347
Investments	-	-	1,218	2,765,721	-	-	2,766,939
Taxes Receivable	665,140	-	-	-	-	-	665,140
Accounts Receivable	-	-	-	11,838	-	-	11,838
Due From Other Governments	-	-	-	-	-	-	-
Due from Other Funds (Note 4)	134,635	14,668	-	22,887	-	-	172,190
Property by Tax Lien and Title	138,215	-	-	-	-	-	138,215
Fixed Assets	-	-	-	-	4,306,248	-	4,306,248
Amount to be Provided in Future Years for Retirement of Long-Term Debt	-	-	-	-	-	8,116	8,116
TOTAL ASSETS	$3,273,489	$181,590	$9,300	$2,828,110	$4,306,248	$8,116	$10,606,853

(Continued)

The Accompanying Notes are an Integral Part of This Financial Statement

Exhibit A
(Continued)

TOWN OF RINDGE, NEW HAMPSHIRE
COMBINED BALANCE SHEET - ALL FUND TYPES AND ACCOUNT GROUPS
DECEMBER 31, 2002

	Governmental Fund Types			Fiduciary Fund Types	Account Group		
	General	Special Revenue	Capital Projects	Trust and Agency	General Fixed Assets	General Long-Term Debt	Totals (Memorandum Only)
LIABILITIES AND FUND EQUITY							
Liabilities							
Accounts Payable	$4,574	$ -	$ -	$29,750	$ -	$ -	$34,324
Accrued Liabilities	38,034	-	-	-	-	-	38,034
Contracts Payable	-	-	-	-	-	-	-
Retainage Payable	-	-	-	-	-	-	-
Due to Other Governments	2,206,337	-	-	-	-	-	2,206,337
Due to Other Funds (Note 4)	37,556	-	-	134,634	-	-	172,190
Deferred Revenues	4,200	-	-	-	-	-	4,200
Due to Specific Individuals	-	-	-	27,664	-	-	27,664
Capital Lease Payable (Note 6)	-	-	-	-	-	8,116	8,116
Bonds and Notes Payable	-	-	-	-	-	-	-
Total Liabilities	2,290,701	-	-	192,048	-	8,116	2,490,865
Fund Equity							
Investment in General Fixed Assets	-	-	-	-	4,306,248	-	4,306,248
Reserved by Trust Instrument	-	-	-	2,055,607	-	-	2,055,607
Reserved for Encumbrances	223,283	-	-	-	-	-	223,283
Unreserved:							
Designated for Capital Acquisition	-	-	9,300	434,084	-	-	443,384
Designated by Trust Instruments	-	-	-	146,371	-	-	146,371
Designated for Specific Projects/Purposes	-	181,590	-	-	-	-	181,590
Undesignated	759,505	-	-	-	-	-	759,505
Total Fund Equity	982,788	181,590	9,300	2,636,062	4,306,248	-	8,115,988
TOTAL LIABILITIES AND FUND EQUITY	$3,273,489	$181,590	$9,300	$2,828,110	$4,306,248	$8,116	$10,606,853

The Accompanying Notes are an Integral Part of This Financial Statement

Trustee of Trust Funds Report

Banknorth Investment Management Group

SHARES	ASSET DESCRIPTION	BEGINNING BALANCE	ADDED	SOLD	GAIN (LOSS)	ENDING BALANCE	MARKET VALUE	INCOME
113,584.01	MONEY MARKET FUNDS	95,537.37	125,444.68	107,398.04		113,584.01	113,584.01	942.83
50,000.000	FEDL HOME LN BK 4.15% 11/7/2008	50,046.50				50,046.50	50,000.00	2,075.00
50,000.000	FEDL HOME LN BK 5.625% 2/15/2012	48,247.50				48,247.50	53,898.50	2,812.50
25,000.000	FEDL HOME LN BK 6.625% 08/27/2007	24,462.75				24,462.75	28,086.00	1,656.24
50,000.000	FEDL HOME LN BK 5.705% 03/02/2009	49,698.00				49,698.00	55,000.00	2,852.50
50,000.000	FEDL HOME LN BK 6.250% 08/13/2004	49,760.50				49,760.50	51,539.25	3,125.00
25,000.000	FEDL HOME LN BK 7.125% 2/15/2005	25,021.50				25,021.50	26,586.00	1,781.24
25,000.000	FEDL HOME LN BK 6.875% 08/13/2010	25,342.50				25,342.50	29,043.00	1,718.74
75,000.000	FEDL HOME LN BK 5.05% 02/14/2013	0.00	75,000.00			75,000.00	75,586.13	1,893.75
50,000.000	U.S. TREASURY BOND 5.500% 02/15/08	50,449.22				50,449.22	55,140.75	2,750.00
50,000.000	GTE CALIF INC 7.65% 3/15/2007	49,875.00				49,875.00	56,486.00	3,825.00
50,000.000	IBM CORP 4.125% 6/30/2005	49,205.50				49,205.50	51,948.50	2,062.50
50,000.000	TARGET CORP 6.35% 1/15/2011	51,344.00				51,344.00	55,793.50	3,175.00
50,000.000	WELLS FARGO FINAN. 6.125% 02/15/2006	50,223.50				50,223.50	53,913.00	3,062.50
25,000.000	BANK OF AMERICA 4.875% 09/15/2012	0.00	26,718.50			26,718.50	25,128.00	358.85
0.000	US TREASURY NOTE 5.500% 01/31/2003	49,953.13		50,000.00	46.87	(0.00)	0.00	1,375.00
400.000	AFLAC INC.	0.00	12,420.00			12,420.00	14,472.00	92.00
0.000	AIR PRODUCTS & CHEMICALS	12,948.75	0.00	12,369.13	(579.62)	0.00	0.00	68.25
0.000	AMERICAN INTERNATIONAL GROUP	10,722.92		8,756.74	(1,966.18)	0.00	0.00	0.00
525.000	AMERICAN PWR CONVERSION CORP	19,427.50		5,752.37	(3,378.88)	10,296.25	12,862.50	84.00
600.000	AMSOUTH BANCORPORATION	0.00	12,342.00			12,342.00	14,700.00	414.00
250.000	ANADARKO PETROLEUM	14,107.00				14,107.00	12,752.50	110.00
0.000	APPLIED MATERIALS INC	8,013.75		6,294.91	(1,718.84)	0.00	0.00	0.00
175.000	BANK AMER CORP	14,214.00		1,723.69	(53.06)	12,437.25	14,075.25	504.00
250.000	BANTA CORP	13,452.35		5,465.61	(73.59)	7,913.15	10,125.00	213.00
250.000	BED BATH & BEYOND INC.	0.00	10,005.00	1,980.90	313.40	8,337.50	10,837.50	0.00
300.000	BRINKER INTERNATIONAL INC	11,524.00		3,194.60	313.60	8,643.00	9,948.00	0.00
0.000	CARDINAL HEALTH INC.	0.00	11,932.00	11,365.46	(566.54)	0.00	0.00	5.00
650.000	CISCO SYSTEMS INC	14,616.61	1,191.00	2,803.91	(2,667.53)	10,336.17	15,749.50	0.00
0.000	COLGATE PALMOLIVE CO	13,376.46		12,694.61	(681.85)	(0.00)	0.00	45.00
150.000	DANAHER CORP SHS BEN INT	9,204.25		4,950.54	1,283.16	5,536.87	13,762.50	18.13
325.000	DIEBOLD INC	6,350.75	5,758.22			12,108.97	17,507.75	178.50
500.000	ECOLAB INC	13,299.00		1,197.71	(11.29)	12,090.00	13,685.00	148.63
200.000	EXPRESS SCRIPTS INC. CL A	13,608.00		3,283.84	443.84	10,768.00	13,286.00	0.00
350.000	EXXON MOBIL CORP	16,158.19		3,397.89	(222.74)	12,537.56	14,350.00	366.00

0.000	FEDERAL HOME LOAN MTG CORP	0.00	12,213.00	12,057.18	(155.82)	(0.00)	0.00	97.50
175.000	FEDEX CORP.	10,599.25		4,524.53	1,193.78	7,268.50	11,812.50	42.50
175.000	GANNETT CO. INC.	9,987.00	1,811.75			11,798.75	15,603.00	163.75
700.000	HEALTH MANAGEMENT	13,060.75	441.00			13,501.75	16,800.00	55.50
575.000	HEWLETT PACKARD CO.	0.00	10,674.99			10,674.99	13,207.75	92.00
0.000	HOME DEPOT INC	10,305.93		4,857.60	(5,448.33)	0.00	0.00	0.00
450.000	HORMEL FOODS CORP	11,637.78	2,195.00	2,876.52	(186.05)	10,770.21	11,614.50	204.76
175.000	ILLINOIS TOOL WORKS	13,990.50		3,019.62	(89.38)	10,881.50	14,684.25	180.00
500.000	INTEL CORP	8,557.41	1,679.00			10,236.41	16,025.00	38.00
0.000	JEFFERSON PILOT CORP	14,167.00		11,135.66	(3,031.34)	0.00	0.00	90.75
225.000	JOHNSON & JOHNSON	11,481.25		1,314.96	166.83	10,333.12	11,623.50	213.25
0.000	JONES APPAREL GROUP INC.	13,658.00	700.75	10,543.90	(3,814.85)	0.00	0.00	0.00
0.000	MARSH & MCLENNAN	9,887.50	2,071.00	13,679.18	1,720.68	0.00	0.00	309.00
0.000	MBNA CORP	9,096.29		7,911.76	(1,184.53)	0.00	0.00	40.25
475.000	McCORMICK & CO.	12,973.00		3,630.59	423.59	9,766.00	14,297.50	243.25
250.000	MEDTRONIC INC.	0.00	12,331.00	1,206.69	85.69	11,210.00	12,152.50	53.45
0.000	MEDCO HEALTH SOLUTIONS INC.	0.00	674.24	701.48	27.24	0.00	0.00	0.00
225.000	MERCK & CO.	0.00	12,512.25	674.24		11,838.01	10,395.00	164.25
525.000	MICROSOFT CORP	10,867.50	3,055.25			13,922.75	14,369.25	116.00
0.000	MOHAWK INDS INC	13,440.00		9,887.70	(3,552.30)	0.00	0.00	0.00
125.000	MURPHY OIL CORP	0.00	6,172.50			6,172.50	8,163.75	50.00
0.000	NORTHFORK BANCORP	10,614.00		9,599.71	(1,014.29)	0.00	0.00	81.00
850.000	ORACLE CORPORATION	0.00	10,292.50			10,292.50	11,245.50	0.00
350.000	PFIZER	16,284.50		1,427.45	(621.30)	14,235.75	12,365.50	217.50
125.000	PROCTER & GAMBLE CO.	0.00	12,447.00	2,230.90	156.40	10,372.50	12,485.00	175.26
375.000	SLM CORP.	0.00	13,531.25			13,531.25	14,130.00	222.50
425.000	SOUTHERN CO.	0.00	12,231.75			12,231.75	12,856.25	417.38
525.000	STARBUCKS CORP.	11,279.49		1,148.95	168.13	10,298.67	17,409.00	0.00
200.000	STRYKER CORP	4,222.96		1,610.95	1,141.73	3,753.74	17,002.00	27.00
400.000	SYSCO CORP	7,056.41	707.25	1,483.93	309.02	6,588.75	14,892.00	184.25
0.000	TARGET CORP.	13,085.75		10,672.18	(2,413.57)	0.00	0.00	22.50
0.000	TELEFLEX INC.	14,429.50		11,178.66	(3,250.84)	0.00	0.00	0.00
0.000	WELLS FARGO & CO NEW	13,791.25		12,506.62	(1,284.63)	0.00	0.00	82.50
	Subtotal	$1,124,663.52	$396,552.88	$382,510.91	($30,173.39)	$1,108,532.10	$1,252,979.89	$41,297.26
	ACCRUED INCOME	11,837.88	12,655.22	11,837.88		12,655.22	12,655.22	
	INVESTMENT MGT. FEES							(1,405.29)
	TOTAL	$1,136,501.40	$409,208.10	$394,348.79	($30,173.39)	$1,121,187.32	$1,265,635.11	$39,891.97

				PRINCIPAL			INCOME				TOTAL
DATE	TRUST NAME	PURPOSE	BEGINNING BALANCE	NEW FUNDS	GAIN/(LOSS)	ENDING BALANCE	BEGINNING BALANCE	INCOME	PAID OUT	ENDING BALANCE	PRINCIPAL & INCOME
2003	Thrasher Fund	Scholarship	$ 1,051,916.81	$ -	$ (30,173.39)	$ 1,021,743.42	$ 72,746.71	$ 39,891.97	($25,850.00)	$ 86,788.68	$ 1,108,532.10

Citizen's Bank

CAPITAL RESERVE FUNDS MS-9

		PRINCIPAL					INCOME						
NAME OF TRUST FUND	%	BALANCE BEGINNING YEAR	NEW FUNDS CREATED	CASH GAINS OR (LOSSES)	WITHDRAWALS	BALANCE END YEAR	BALANCE BEGIN. OF YEAR	Income Percent	DURING YEAR AMOUNT	EXPENDED DURING YEAR	FEES	BALANCE END YEAR	GRAND TOTAL OF PRINCIPAL & INCOME
Fire Dept. Equipment	12.95%	51,301.14			(51,301.14)	0.00	7,247.39	12.95%	457.45	(5,698.86)		2,005.98	2,005.98
Highway Dept. Equipment	7.93%	31,424.77	92,000.00		(118,026.00)	5,398.77	1,814.01	7.93%	519.00			2,333.01	7,731.78
Police Dept. Equipment	0.23%	918.67				918.67	2,752.31	0.23%	37.46			2,789.77	3,708.44
Municipal Buildings	50.77%	201,140.34	108,000.00		(125,640.51)	183,499.83	35,508.22	50.77%	2,558.93			38,067.15	221,566.98
Recycling Program	9.17%	36,333.81			(22,164.20)	14,169.61	7,088.88	9.17%	445.37			7,534.25	21,703.86
Rindge Comm. Center	0.66%	2,602.65				2,602.65	476.04	0.66%	31.32			507.36	3,110.01
Library Remodeling	9.52%	37,700.48	25,000.00		(1,244.00)	61,456.48	54,505.74	9.52%	1,043.99			55,549.73	117,006.21
Revaluation	8.25%	32,704.45	45,000.00		(24,297.00)	53,407.45	5,788.88	8.25%	522.75			6,311.63	59,719.08
Payson Hill	-2.46%	(9,757.09)	9,757.09			0.00	9,757.09	-2.46%		(9,757.09)		0.00	0.00
Recreation Facilities	0.25%	991.52				991.52	610.39	0.25%	16.22			626.61	1,618.13
Tennis/Basketball Court	0.09%	356.13	5,000.00		(3,895.00)	1,461.13	66.85	0.09%	14.98			81.83	1,542.96
Conservation Commission	2.64%	10,477.51	128.60			10,606.11	139.68	2.64%	107.45			247.13	10,853.24
Total Capital Reserves	100%	396,194.38	284,885.69	0.00	(346,567.85)	334,512.22	125,755.48	100%	5,754.92	(15,455.95)	0.00	116,054.45	450,566.67

NOTE: Removed columns due to space constraints for Date of Creation, all unknown; Purpose of Trust Funds, all Capital Reserve; and How Invested, all Cash Equivalents.

Citizen's Bank
MS-9

				PRINCIPAL					INCOME						
DATE OF CREATION	NAME OF TRUST FUND	PURPOSE OF TRUST FUND	%	BALANCE BEGIN. OF YEAR	NEW FUNDS CREATED	CASH GAINS OR (LOSSES)	WITH-DRAWALS	BALANCE END YEAR	BALANCE BEGIN. OF YEAR	INCOME PERCENT	DURING YEAR AMOUNT	EXPENDED DURING YEAR	FEES	BALANCE END YEAR	GRAND TOTAL OF PRINCIPAL & INCOME
	COMMON TRUST FUND														
1919	M.E. Converse	Library	0.363%	3,193.97	0.00	140.78	0.00	3,334.75	136.88	0.36%	148.19	(122.88)	(45.10)	117.08	3,451.83
1920	Nancy J. Bigelow	Library	0.182%	1,596.98	0.00	70.39	0.00	1,667.38	68.19	0.18%	74.10	(61.44)	(22.55)	58.30	1,725.67
1923	H.M. Buswell	Library	0.363%	3,193.97	0.00	140.78	0.00	3,334.75	136.71	0.36%	148.19	(122.88)	(45.10)	116.91	3,451.66
1924	Van DeVeer	Library	0.691%	6,068.56	0.00	267.48	0.00	6,336.05	259.29	0.69%	281.56	(233.48)	(85.69)	221.68	6,557.73
1927	W.G. Bancroft	Library	0.182%	1,596.98	0.00	70.39	0.00	1,667.38	68.19	0.18%	74.10	(61.44)	(22.55)	58.30	1,725.67
1939	M.L. Ware	Library	2.875%	25,267.51	0.00	1,113.70	0.00	26,381.21	1,078.30	2.88%	1,172.34	(972.08)	(356.78)	921.77	27,302.98
1955	Unknown (Founding)	Library	1.090%	9,581.96	0.00	422.34	0.00	10,004.30	409.23	1.09%	444.58	(368.64)	(135.30)	349.87	10,354.17
1955	Rodney Wallace	Library	0.618%	5,429.84	0.00	239.33	0.00	5,669.17	230.74	0.62%	251.93	(208.88)	(76.67)	197.11	5,866.28
1965	R. Benjamin LaRue	Library	1.544%	13,568.06	0.00	598.03	0.00	14,166.09	579.31	1.54%	629.52	(522.00)	(191.58)	495.25	14,661.34
1975	Doran	Library	0.036%	319.39	0.00	14.08	0.00	333.46	13.79	0.04%	14.82	(12.28)	(4.51)	11.82	345.28
1977	Davol	Library	1.817%	15,969.92	0.00	703.89	0.00	16,673.81	681.76	1.82%	740.96	(614.40)	(225.50)	582.82	17,256.63
1981	John Phillips	Library	0.260%	2,283.70	0.00	100.66	0.00	2,384.36	97.50	0.26%	105.96	(87.84)	(32.25)	83.37	2,467.73
1982	Alice Converse	Library	1.090%	9,581.96	0.00	422.34	0.00	10,004.30	409.23	1.09%	444.58	(368.64)	(135.30)	349.87	10,354.17
1986	Ralph Ward	Library	5.451%	47,910.07	0.00	2,111.70	0.00	50,021.77	2,044.24	5.45%	2,222.89	(1,843.15)	(676.50)	1,747.47	51,769.24
1963/1975	Converse,Hale,Doran et al	Scholarship			102,159.95	4,502.83	0.00	106,662.78			14,545.87	(2,200.00)	(1,442.52)	10,903.35	117,566.13
1963	Carl Converse et al	Scholarship	0.123%	1,080.19	0.00		(1,080.19)	0.00	139.76	0.12%	7.86	(147.62)		0.00	0.00
1975	Walter & Eula Hale	Scholarship	6.397%	56,216.33	0.00		(56,216.33)	0.00	7,266.81	6.40%	409.03	(7,675.84)		0.00	0.00
1975	Doran	Scholarship	5.105%	44,863.43	0.00		(44,863.43)	0.00	5,799.29	5.10%	326.43	(6,125.72)		0.00	0.00
1923	Buswell-Hardy	Lectures	0.658%	5,781.86	0.00	254.84	0.00	6,036.70	5,825.73	0.66%	268.26	0.00	(81.64)	6,012.35	12,049.05
1923	Buswell-Hardy	Emergency Aid	0.660%	5,804.34	0.00	255.83	0.00	6,060.16	7,927.44	0.66%	269.30	0.00	(81.96)	8,114.79	14,174.95
1941	Farmers/Mechanics	use	0.112%	982.03	0.00	43.28	0.00	1,025.31	937.35	0.11%	45.56	0.00	(13.87)	969.04	1,994.35
1963	Hood/Smith	Emergency Aid	0.133%	1,165.89	0.00	51.39	0.00	1,217.28	2,669.69	0.13%	54.09	0.00	(16.46)	2,707.32	3,924.60
1997	James & Hazel Allen	Center	0.358%	3,148.28	0.00	138.76	0.00	3,287.04	633.26	0.36%	146.07	0.00	(44.45)	734.88	4,021.92
	Electric		62.712%	551,145.86	0.00	24,292.46	0.00	575,438.32	25,131.64	62.71%	25,571.56	(25,131.64)	(7,782.34)	17,789.22	593,227.55
	Church Cemetery	Schedule	0.735%	6,463.44	0.00	284.88	0.00	6,748.32	53.48	0.74%	299.88	(53.48)		299.88	7,048.21
	Hillside Cemetery	Schedule	6.354%	55,842.72	2,250.00	2,461.34	0.00	60,554.06	2,721.93	6.35%	2,590.94	(2,721.95)		2,590.92	63,144.98
1990	Private Cemetery	David A. Robbins	0.091%	799.69	0.00	35.25	0.00	834.94	(3.04)	0.09%	37.10	0.00		34.06	869.00
	Total		100%	878,856.93	104,409.95	38,736.75	(102,159.95)	919,843.69	65,316.70	100%	51,325.67	(49,656.28)	(11,518.63)	55,467.44	975,311.13

NOTE: All invested in Stocks & Bonds

Citizen's Bank

MS-10

HOW INVESTED		***PRINCIPAL***					INCOME							
	DESCRIPTION OF INVESTMENT	ADDITIONS									GRAND TOTAL			
# OF SHARES	NAME OF BANKS, STOCKS, BONDS	BALANCE BEGIN. OF YEAR	PURCH-ASES	PROCEEDS FROM SALES	GAINS/ LOSSES FROM SALES	BAL. END YEAR	BALANCE BEGIN. OF YEAR	INCOME DURING YEAR	EXPEND. DURING YEAR	BAL. END OF YEAR	PRINCIPAL & INCOME END OF YEAR	BEGIN. OF YEAR FAIR MARKET VALUE	UNREAL-IZED GAIN/LOSS	END OF YR. FAIR MKT. VALUE
	Money Market & Cash Equivalents	17,718.98	(378.01)			17,340.97	10,970.24	592.18	(10,441.47)	1,120.95	18,461.92	28,689.22	(10,163.88)	18,525.34
	Bank One Class Action Settlement				63.42	63.42				0.00	63.42			
30,000.00	US Treasury Note 6% 8/15/04	29,690.64				29,690.64		1,800.00	(1,800.00)	0.00	29,690.64	32,212.50	(1,303.20)	30,909.30
35,000.00	Fed Home Loan Bank 6.67% 07/27/05	34,755.70				34,755.70		2,334.50	(2,334.50)	0.00	34,755.70	39,079.60	(1,356.25)	37,723.35
0.00	Fed Nat'l Mtg Ass. 6.06% 2/03/06	40,000.00		40,000.00		0.00		1,238.92	(1,238.92)	0.00	0.00	40,143.60	(40,143.60)	0.00
50,000.00	Fed Home Loan Bank 6.5% 11/15/06	48,807.00				48,807.00		3,250.00	(3,250.00)	0.00	48,807.00	56,890.50	(1,562.50)	55,328.00
40,000.00	Fed Home Loan Bank 6.210% 12/03/07	40,062.52				40,062.52		2,484.00	(2,484.00)	0.00	40,062.52	45,687.60	(1,275.20)	44,412.40
30,000.00	Fed Home Loan Bank 6.5% 11/13/09	29,001.00				29,001.00		1,950.00	(1,950.00)	0.00	29,001.00	34,987.50	(778.20)	34,209.30
50,000.00	Fed Home Loan Bank 6.875% 8/13/10	49,750.00				49,750.00		3,437.50	(3,437.50)	0.00	49,750.00	59,437.50	(1,437.50)	58,000.00
25,000.00	General Motors 6.375% 5/1/08	25,402.25				25,402.25		796.88	(796.88)	0.00	25,402.25	24,932.25	1,615.25	26,547.50
40,000.00	Assoc Corp NA 6.25% 11/1/08	40,976.80				40,976.80		2,046.88	(2,046.88)	0.00	40,976.80	44,094.40	347.60	44,442.00
40,000.00	Deere John Cap Corp - 6% 7/13/02	37,450.00				37,450.00		3,650.00	(3,650.00)	0.00	37,450.00	41,750.00	2,460.00	44,210.00
30,000.00	General Motors - 7.75% 1/19/10	30,039.60				30,039.60		2,325.00	(2,325.00)	0.00	30,039.60	31,406.70	2,600.10	34,006.80
1,000.00	Tenn Valley Auth - 6.5% 5/1/29	26,340.00				26,340.00		1,625.00	(1,625.00)	0.00	26,340.00	26,500.00	190.00	26,690.00
200.00	3M Co - 2 For 1 Stock Split		14,025.00			14,025.00		66.00	(66.00)	0.00	14,025.00		17,006.00	17,006.00
150.00	Air Product & Chemicals Inc	18,977.20		11,767.44	(93.31)	7,116.45		329.00	(329.00)	0.00	7,116.45	17,100.00	(9,175.50)	7,924.50
200.00	Alcoa Inc		6,072.00			6,072.00		30.00	(30.00)	0.00	6,072.00		7,600.00	7,600.00
180.00	Amgen	12,608.73				12,608.73			0.00	0.00	12,608.73	8,701.20	2,421.00	11,122.20
150.00	Apache Corp Com - 50% Stock Dividend	16,896.00		11,268.97	2,418.68	8,045.71		111.00	(111.00)	0.00	8,045.71	17,097.00	(4,932.00)	12,165.00
900.00	Applied Materials Inc.	16,753.96				16,753.96			0.00	0.00	16,753.96	11,727.00	8,469.00	20,196.00
200.00	Barnes & Noble Inc.		5,875.54			5,875.54			0.00	0.00	5,875.54		6,570.00	6,570.00
255.00	Bellsouth Corp	10,958.63				10,958.63		221.85	(221.85)	0.00	10,958.63	6,596.85	619.65	7,216.50
200.00	Best Buy Inc.	23,850.00		42,779.98	23,699.98	4,770.00		60.00	(60.00)	0.00	4,770.00	24,150.00	(13,702.00)	10,448.00
294.00	Biomet	4,838.88				4,838.88		44.10	(44.10)	0.00	4,838.88	8,426.04	2,222.64	10,648.68
220.00	Chevrontexaco Corp	9,748.76				9,748.76		629.20	(629.20)	0.00	9,748.76	14,625.60	4,380.20	19,005.80
600.00	Cisco Systems	6,816.84	6,012.00			12,828.84			0.00	0.00	12,828.84	3,930.00	10,608.00	14,538.00
1,200.00	Citigroup Cap Vilipfd 6.95%		31,548.00			31,548.00		1,042.49	(1,042.49)	0.00	31,548.00		31,788.00	31,788.00
250.00	Citigroup Inc.		11,142.50			11,142.50		87.50	(87.50)	0.00	11,142.50		12,135.00	12,135.00
200.00	Coca Cola Co	15,474.00		4,379.79	(778.21)	10,316.00		220.00	(220.00)	0.00	10,316.00	13,152.00	(3,002.00)	10,150.00

150.00	Exelon Corp		9,613.50			9,613.50		75.00	(75.00)	0.00	9,613.50		9,954.00	9,954.00
300.00	Exxon Mobil Corp	8,377.82		3,787.82	1,693.36	6,283.36		367.00	(367.00)	0.00	6,283.36	13,976.00	(1,676.00)	12,300.00
0.00	Fith Thrid Bancorp Com	26,884.44		23,550.89	(3,333.55)	0.00		324.00	(324.00)	0.00	0.00	23,420.00	(23,420.00)	0.00
0.00	First Data Corp	18,247.50		17,086.54	(1,160.96)	0.00		32.00	(32.00)	0.00	0.00	15,934.50	(15,934.50)	0.00
150.00	Fluor Corp		5,911.50			5,911.50			0.00	0.00	5,911.50		5,946.00	5,946.00
200.00	FPL Group Inc.	22,620.00		12,359.42	1,049.42	11,310.00		840.00	(840.00)	0.00	11,310.00	24,052.00	(10,968.00)	13,084.00
519.00	General Electric Co.	3,205.98				3,205.98		394.44	(394.44)	0.00	3,205.98	12,637.65	3,440.97	16,078.62
150.00	General Motors Co.		6,439.50			6,439.50		75.00	(75.00)	0.00	6,439.50		8,010.00	8,010.00
700.00	Hewlett Packard Co.		14,725.08			14,725.08		32.00	(32.00)	0.00	14,725.08		16,079.00	16,079.00
300.00	Home Depot	13,738.74				13,738.74		78.00	(78.00)	0.00	13,738.74	7,206.00	3,441.00	10,647.00
166.00	International Business Machines	10,632.30				10,632.30		104.58	(104.58)	0.00	10,632.30	12,865.00	2,519.88	15,384.88
450.00	Jabil Circuit Inc.		13,021.65			13,021.65			0.00	0.00	13,021.65		12,735.00	12,735.00
100.00	Johnson Controls Inc.		10,045.00			10,045.00		36.00	(36.00)	0.00	10,045.00		11,612.00	11,612.00
200.00	Johnson & Johnson	13,268.61		4,291.19	301.33	9,278.75		243.91	(243.91)	0.00	9,278.75	15,361.06	(5,029.06)	10,332.00
200.00	Kimberly Clark Corp	16,880.32		4,938.96	(535.74)	11,405.62		390.72	(390.72)	0.00	11,405.62	14,051.12	(2,233.12)	11,818.00
100.00	M & T Bank Corp		9,148.52			9,148.52		30.00	(30.00)	0.00	9,148.52		9,830.00	9,830.00
200.00	Marsh & McLennan Co. Inc.	5,988.03		11,684.45	8,357.77	2,661.35		531.00	(531.00)	0.00	2,661.35	20,794.50	(11,216.50)	9,578.00
200.00	Merrill Lynch Co. Inc.		11,020.00			11,020.00		32.00	(32.00)	0.00	11,020.00		11,730.00	11,730.00
1,200.00	Merrill Lynch PFD Cap TR III TR Orig		31,428.00			31,428.00		1,050.00	(1,050.00)	0.00	31,428.00		32,088.00	32,088.00
564.00	Microsoft - 2 for 1 Stock Split	3,034.12				3,034.12		135.36	(135.36)	0.00	3,034.12	14,579.40	857.28	15,436.68
0.00	Oracle Corporation	17,010.40		11,919.44	(5,090.96)	0.00			0.00	0.00	0.00	10,800.00	(10,800.00)	0.00
250.00	Pepsico Inc.	6,582.32		5,964.06	3,667.10	4,285.36		216.64	(216.64)	0.00	4,285.36	16,212.48	(4,557.48)	11,655.00
300.00	Pfizer Inc.	5,058.30		5,265.21	3,449.41	3,242.50		255.60	(255.60)	0.00	3,242.50	14,306.76	(3,707.76)	10,599.00
200.00	PPG Industries, Inc.		11,110.00			11,110.00		88.00	(88.00)	0.00	11,110.00		12,804.00	12,804.00
0.00	Raytheon Co. Com	12,522.64		12,803.39	280.75	0.00		240.00	(240.00)	0.00	0.00	12,300.00	(12,300.00)	0.00
0.00	Siebel Sys Inc.	16,446.12		5,714.73	(10,731.39)	0.00			0.00	0.00	0.00	3,700.00	(3,700.00)	0.00
1,000.00	SouthTrust Corp	26,104.70				26,104.70		800.00	(800.00)	0.00	26,104.70	24,850.00	7,890.00	32,740.00
500.00	Southwest Airlines		8,575.00			8,575.00			0.00	0.00	8,575.00		8,070.00	8,070.00
600.00	Staples Inc.	22,786.25		19,456.78	6,506.32	9,835.79			0.00	0.00	9,835.79	25,437.00	(9,057.00)	16,380.00
434.00	State Street Corp	4,027.24				4,027.24		234.36	(234.36)	0.00	4,027.24	16,926.00	5,676.72	22,602.72
0.00	Teco Energy	25,248.96		12,913.77	(12,335.19)	0.00		426.00	(426.00)	0.00	0.00	18,564.00	(18,564.00)	0.00
614.00	Texas Instruments Inc.	3,576.55				3,576.55		52.20	(52.20)	0.00	3,576.55	9,216.14	8,823.18	18,039.32
250.00	Textron Inc.		11,400.00			11,400.00		81.25	(81.25)	0.00	11,400.00		14,265.00	14,265.00
300.00	United Technologies Corp	20,410.20				20,410.20		340.50	(340.50)	0.00	20,410.20	18,582.00	9,849.00	28,431.00
300.00	UnitedHealth Group Inc.-2 for 1 Stock Split	7,144.19		22,730.53	18,421.34	2,835.00		11.34	(11.34)	0.00	2,835.00	31,563.00	(14,109.00)	17,454.00
0.00	Verizon Communications	9,234.86		7,837.18	(1,397.68)	0.00		377.32	(377.32)	0.00	0.00	9,493.75	(9,493.75)	0.00
1,200.00	Verizon South Inc		31,236.00			31,236.00		525.00	(525.00)	0.00	31,236.00		32,256.00	32,256.00
1,200.00	Wachovia PFD FDG Corp		32,580.00			32,580.00		1,087.48	(1,087.48)	0.00	32,580.00		33,912.00	33,912.00
250.00	Wal-Mart Stores Inc.	4,160.75		5,386.24	4,284.86	3,059.37		109.20	(109.20)	0.00	3,059.37	17,173.40	(3,910.90)	13,262.50
400.00	Walgreen Co. Com	14,936.00				14,936.00		64.50	(64.50)	0.00	14,936.00	11,676.00	2,876.00	14,552.00
425.00	Wells Fargo & Co.	8,158.60				8,158.60		678.00	(678.00)	0.00	8,158.60	21,185.24	5,433.04	26,618.28
200.00	Wyeth		8,916.00			8,916.00		46.00	(46.00)	0.00	8,916.00		8,490.00	8,490.00
200.00	Zimmer Hldgs. Inc.		10,670.00			10,670.00			0.00	0.00	10,670.00		14,080.00	14,080.00
	Total	933,203.43	300,136.78	297,886.78	38,736.75	974,190.18	10,970.24	40,776.40	(50,625.69)	1,120.95	975,311.13	1,068,180.06	154,191.61	1,222,371.67

Property Assessment Report

Map	Lot	Sub	Location		Owner	Acres	Building	Feature	Land	CU Credit	Total
000031	000003	000000	598	RTE 119	598 ASSOCIATES, LLC	1.33	$ -	$ -	$ 71,900	$ -	$ 71,900
000003	000049	000000		WELLINGTON RD	A. OLSON DEVELOPMENT INC	8	$ -	$ -	$ 8,400	$ 7,244	$ 1,156
000007	000077	000000		RTE 119	A. OLSON DEVELOPMENT INC	0.85	$ -	$ -	$ 16,700	$ 16,577	$ 123
000007	000080	000013		ROUTE 119	A. OLSON DEVELOPMENT INC	2.13	$ -	$ -	$ 27,000	$ -	$ 27,000
000034	000003	000000	84	RED GATE LANE	AARDEN, RUDY	0.79	$ 35,900	$ 100	$ 40,300	$ -	$ 76,300
000024	000002	000000	51	EAST MAIN ST	ABBEY, GEORGE F.	2	$ 98,700	$ 14,300	$ 35,000	$ -	$ 148,000
000022	000010	000000	15	ROCKY RD	ABBOTT, WILLIAM S, 2/3 &	1.59	$ 19,600	$ 1,000	$ 110,600	$ -	$ 131,200
000045	000098	000000	21	SPRUCE RD	ABORN, DAVID R.	0.337	$ -	$ -	$ 21,900	$ -	$ 21,900
000045	000098	000001	29	SPRUCE RD	ABORN, DAVID R.	0.06	$ -	$ -	$ 400	$ -	$ 400
000045	000103	000000	19	SPRUCE RD	ABORN, DAVID R.	0.22	$ -	$ -	$ 4,000	$ -	$ 4,000
000045	000104	000000	11	SPRUCE RD	ABORN, DAVID R.	0.45	$ 62,300	$ 5,100	$ 11,300	$ -	$ 78,700
000045	000113	000000	11	FLORENCE RD	ABORN, DAVID R.	0.45	$ -	$ -	$ 5,700	$ -	$ 5,700
000045	000055	00000A	171	WOODBOUND RD	ADAMS, ROBERT E.	0.2	$ -	$ -	$ 4,900	$ -	$ 4,900
000045	000056	000000	5	CHESTNUT RD	ADAMS, ROBERT E.	0.45	$ 33,400	$ 5,100	$ 11,300	$ -	$ 49,800
000010	000045	000001	554	RTE 202	ADVENT LUTHERAN CHURCH	5	$ 192,500	$ 800	$ 121,000	$ -	$ 314,300
000003	000004	0005-2		MAIN ST	AHO, ADAM R.	3.01	$ 69,800	$ 3,000	$ 25,200	$ -	$ 98,000
000006	000088	000001	51	TODD HILL RD	AHO, ANDRE T.	8.2	$ 146,200	$ 17,900	$ 30,600	$ -	$ 194,700
000006	000081	000011		BUTTERNUT DR	AHO, ARDELLE M.	2.4	$ -	$ -	$ 27,100	$ -	$ 27,100
000001	000010	000013		RAND RD	AHO, CALVIN T &	3.528	$ 137,800	$ -	$ 31,800	$ -	$ 169,600
000007	000053	000004		OLD NEW IPSWICH RD	AHO, CLINTON &	2.41	$ -	$ -	$ 27,400	$ -	$ 27,400
000003	000039	0003-1		RTE 119	AHO, DANIEL T.	2.874	$ -	$ -	$ 26,600	$ -	$ 26,600
000004	000039	0003-2		DIVOL RD	AHO, DANIEL T.	2.678	$ 78,700	$ -	$ 26,600	$ -	$ 105,300
000006	000081	0001-1		BUTTERNUT DR	AHO, DANIEL T.	4.105	$ 287,900	$ 10,400	$ 32,700	$ -	$ 331,000
000006	000081	0001-2		BUTTERNUT DR	AHO, DANIEL T.	2.001	$ -	$ 48,800	$ 26,500	$ -	$ 75,300
000006	000082	000000	646	RTE 119	AHO, DANIEL T.	2	$ 117,500	$ 3,500	$ 100,000	$ -	$ 221,000
000006	000082	000000	646	RTE 119	AHO, DANIEL T.	0	$ 123,300	$ -	$ -	$ -	$ 123,300
000002	000041	00007A	159	RTE 202	AHO, DAVID A.	15.6	$ -	$ -	$ 114,300	$ -	$ 114,300
000007	000086	000001	51	PERRY RD	AHO, DAVID A.	12.3	$ 136,800	$ 19,100	$ 37,000	$ 8,455	$ 184,445
000008	000013	000003	316	OLD NEW IPSWICH RD	AHO, GABRIEL J.	22.3	$ 269,400	$ -	$ 99,800	$ 22,056	$ 347,144
000006	000053	000001	88	MIDDLE WINCHENDON RD	AHO, JAMES W.	3.87	$ 83,000	$ 4,000	$ 47,000	$ -	$ 134,000
000001	000017	000000	225	RAND RD	AHO, JEFFREY W.	10.33	$ 17,300	$ 1,200	$ 27,600	$ -	$ 46,100
000050	000027	000000	18	MONADNOCK VIEW RD	AHO, MARTY RAPHAEL	1.32	$ 155,200	$ -	$ 20,000	$ -	$ 175,200
000006	000054	000001	99	MIDDLE WINCHENDON RD	AHO, RAPHAEL T.	49.16	$ -	$ -	$ 83,100	$ 75,996	$ 7,104
000006	000099	000007		ROUTE 202	AHO, RAPHAEL T.	10.91	$ -	$ -	$ 27,300	$ -	$ 27,300
000007	000092	000000	89	PERRY RD	AHO, RAPHAEL T.	25	$ 168,400	$ -	$ 47,000	$ 18,176	$ 197,224
000001	000010	000015		RAND RD	AHO, RODNEY J &	6.048	$ 163,500	$ 3,000	$ 35,600	$ -	$ 202,100
000008	000016	0003-4	72	BANCROFT RD	AHO, STEVEN	2.359	$ 77,700	$ -	$ 24,600	$ -	$ 102,300
000008	000010	000002	102	PERRY RD	AHO, STEVEN R.	5	$ 75,300	$ 18,000	$ 31,300	$ -	$ 124,600
000002	000035	000001	293	MIDDLE WINCHENDON RD	AICHOLTZ, PATRICK L.	2	$ 71,100	$ 2,200	$ 20,800	$ -	$ 94,100

Map	Lot	Sub	Location		Owner	Acres	Building	Feature	Land	CU Credit	Total
000003	000008	000003	8	HUGHILL RD	AIJALA, SULO A.	4	$ 84,100	$ 1,300	$ 61,900	$ -	$ 147,300
000014	000003	000000	25	MONOMONAC TERRACE	ALBEE, GARY R.	0.55	$ -	$ -	$ 12,600	$ 12,521	$ 79
000016	000001	000000		HUBBARD HILL RD	ALBEE, GARY R.	9.4	$ 99,900	$ 5,800	$ 71,400	$ -	$ 177,100
000023	000001	000026	28	SWAN POINT RD	ALBERT, JEFFREY A.	0.85	$ 57,000	$ 3,500	$ 23,100	$ -	$ 83,600
000039	000013	000000	98	KIMBALL RD	ALBERTINI, WILLIAM P.	0.23	$ 19,000	$ -	$ 51,400	$ -	$ 70,400
000024	000010	000000	182	RTE 119	ALCOTT, MARK A.	1.57	$ 21,500	$ 400	$ 26,300	$ -	$ 48,200
000005	000010	000004	71	ABEL RD	ALDEN, RICHARD J.	2.12	$ 91,800	$ 2,000	$ 27,000	$ -	$ 120,800
000034	000013	000000	54	RED GATE LANE	ALDENBERG TTEE, ALICE & WALTER	1.25	$ 43,600	$ 2,300	$ 78,100	$ -	$ 124,000
000034	000044	000000	61	RED GATE LANE	ALDENBERG TTEE, ALICE & WALTER	0.75	$ -	$ -	$ 14,200	$ -	$ 14,200
000023	000001	000003	15	MILLER AVE	ALDRICH, RAYMOND A.	0.972	$ 92,000	$ 1,900	$ 22,200	$ -	$ 116,100
000041	000008	000000	13	PINE EDEN	ALEMONI, LORRAINE	0.3	$ 23,800	$ 2,000	$ 33,600	$ -	$ 59,400
000041	000009	000000	11	PINE EDEN	ALEMONI, WILLIAM	0.4	$ 34,800	$ -	$ 41,700	$ -	$ 76,500
000007	000026	000019	55	BIRCH DR	ALEXANDER, SCOTT - 94% &	1.07	$ 97,900	$ 3,500	$ 22,500	$ -	$ 123,900
000035	000006	000000	40	KIMBALL RD	ALLAIN, HERNIE J.	0.39	$ 9,600	$ 200	$ 42,500	$ -	$ 52,300
000002	000002	000000	214	ROBBINS RD	ALLAIN, PAUL	1	$ 32,800	$ 2,200	$ 20,000	$ -	$ 55,000
000014	000053	000000	69	LACHANCE CIRCLE	ALLEN, RALPH W.	0.46	$ 70,100	$ 9,300	$ 83,700	$ -	$ 163,100
000015	000015	000000	30	FOURTH ST	AMADIO, LOUIS R.	0.23	$ 48,300	$ -	$ 60,100	$ -	$ 108,400
000010	000004	0007-2	147	DRAGG HILL RD	AMADON, STEPHEN A.	2.4	$ 60,200	$ 5,700	$ 24,700	$ -	$ 90,600
000020	000011	000000	85	EAST MONOMONACK RD	AMATO, NANCY & PAUL CO-TTEE	0.56	$ 37,900	$ 2,900	$ 95,900	$ -	$ 136,700
000039	000037	000001	35	COLLEGE RD	AMELING, ANN	2.42	$ 52,300	$ 2,000	$ 125,900	$ -	$ 180,200
000006	000047	000000	22	HUNT HILL RD	AMES, BLISS C.	10.4	$ 57,100	$ 19,500	$ 60,800	$ -	$ 137,400
000004	000031	000000	20	TAMARACK WAY	AMES, LAWRENCE S.	38.96	$ 66,800	$ 8,300	$ 44,700	$ 17,959	$ 101,841
000010	000022	000001	19	OLD JAFFREY RD	AMES, SCOTT	40.231	$ 182,600	$ 6,000	$ 74,800	$ 10,331	$ 253,069
000041	000005	000000	19	PINE EDEN	AMES, SCOTT	0.6	$ -	$ -	$ 56,200	$ -	$ 56,200
000008	000015	000000	18	CANDLELIGHT RD	ANDERS, CHRISTOPHER M.	31.08	$ 103,700	$ 5,700	$ 62,000	$ 33,698	$ 137,702
000010	000023	000003	41	OLD JAFFREY RD	ANDERS, WILLIAM J.	5.3	$ 72,100	$ 900	$ 29,000	$ -	$ 102,000
000003	000004	0001-A	35	MAIN ST	ANDERSON, DONALD E.	2.05	$ 60,400	$ 700	$ 22,500	$ 1,087	$ 82,513
000003	000004	0005-1	53	MAIN ST	ANDERSON, DONALD E.	31.4	$ -	$ -	$ 59,100	$ 32,692	$ 26,408
000003	000005	000000	60	RTE 202	ANDERSON, DONALD E.	14.6	$ -	$ -	$ 20,300	$ 19,601	$ 699
000003	000005	000001	65	RTE 202	ANDERSON, DONALD E.	16.2	$ -	$ -	$ 15,800	$ 14,291	$ 1,509
000003	000011	000000	75	MAIN ST	ANDERSON, DONALD E.	0.23	$ -	$ -	$ 5,100	$ -	$ 5,100
000034	000029	000000	14	RED GATE LANE	ANDERSON, DOROTHY	0.09	$ 21,300	$ 700	$ 14,600	$ -	$ 36,600
000034	000038	000000	13	RED GATE LANE	ANDERSON, DOROTHY	0.2	$ -	$ -	$ 7,900	$ -	$ 7,900
000048	000056	000001	14	PULASKI DR RFN - 831	ANDERSON, ELIZABETH C. &	0.62	$ 28,300	$ 3,700	$ 69,300	$ -	$ 101,300
000004	000003	0002-7	36	HERITAGE DR	ANDERSON, GREGORY R.	2.07	$ 71,300	$ -	$ 29,600	$ -	$ 100,900
000008	000008	000002	122	NORTH ST	ANDERSON, JAMES M.	2.48	$ 65,300	$ 8,600	$ 26,200	$ -	$ 100,100
000002	000010	000001	38	ROBBINS RD	ANDERSON, MARGARET ANN	11.9	$ -	$ -	$ 10,900	$ 10,238	$ 662
000006	000004	000000	123	THOMAS RD	ANDERSON, MARGARET ANN	96.48	$ 122,500	$ 4,500	$ 78,500	$ 34,501	$ 170,999
000006	000004	000001	125	THOMAS RD	ANDERSON, PETER J.	6.5	$ 74,300	$ -	$ 31,500	$ -	$ 105,800

Map	Lot	Sub	Location		Owner	Acres	Building	Feature	Land	CU Credit	Total
000006	000100	000000		THOMAS ROAD	ANDERSON, PETER J.	89.51	$ -	$ -	$ 92,700	$ 86,648	$ 6,052
000006	00049A	000005	81	HUNT HILL RD	ANDERSON, PETER J.	0.5	$ -	$ -	$ 15,000	$ 14,928	$ 72
000002	000074	000000	154	RAND RD	ANDERSON, ROBB J.	20	$ -	$ -	$ 38,900	$ 38,644	$ 256
000010	000041	000001	33	COUNTY RD	ANDERSON, ROSS W.	2.4	$ 72,500	$ 700	$ 27,400	$ -	$ 100,600
000007	000061	000000	30	CUTTER HILL RD	ANDERSON, VIRGINIA	11	$ 45,200	$ 11,100	$ 35,800	$ -	$ 92,100
000007	000061	000000	30	CUTTER HILL RD	ANDERSON, VIRGINIA	0	$ -	$ 6,300	$ -	$ -	$ 6,300
000017	000018	000000	17	LACHANCE CIRCLE	ANNINO, PAUL	0.41	$ 33,900	$ 4,500	$ 78,500	$ -	$ 116,900
000027	000009	000000	259B	MAIN ST	ANTONIAC, TODD W &	1	$ 111,200	$ 1,400	$ 31,500	$ -	$ 144,100
000011	000030	000000	303	CATHEDRAL RD	ARCHAMBAULT, GLORIA	0.4	$ -	$ -	$ 500	$ -	$ 500
000016	000005	000001	70	HUBBARD HILL RD	ARCHAMBAULT, STEVEN	2.5	$ 48,100	$ 1,200	$ 27,600	$ -	$ 76,900
000004	000051	000003	4	BINNEY HILL RD	ARSENAULT, DONALD J.	3.1	$ 83,900	$ 1,000	$ 25,800	$ -	$ 110,700
000041	000012	000002		PINE EDEN	ARSENAULT, JEREMY	2.155	$ 79,800	$ -	$ 24,300	$ -	$ 104,100
000015	000019	000000	22	FOURTH ST	ARSENAULT, JOHN F.	0.33	$ 28,900	$ 1,000	$ 70,300	$ -	$ 100,200
000025	000005	000000	12	NORTH ST	ARSENAULT, PAUL R.	1	$ 29,400	$ 800	$ 26,000	$ -	$ 56,200
000003	000052	000002	22	WELLINGTON RD	ARSENAULT, ROBERT &	2.48	$ 80,900	$ -	$ 30,200	$ -	$ 111,100
000008	000008	000000	108	NORTH ST	ASAFF, BENJAMIN C.	6.7	$ 55,500	$ -	$ 31,700	$ -	$ 87,200
000007	000026	000048	24	BIRCH DR	ASAFF, WADE S.	1.18	$ 96,500	$ 1,700	$ 23,300	$ -	$ 121,500
000040	000004	000000	29	CLEAVES RD	ASHE, STEVEN J.	0.5	$ -	$ 300	$ 23,600	$ -	$ 23,900
000001	000010	000004		RAND RD	ATA CORPORATION	1.551	$ -	$ -	$ 26,100	$ -	$ 26,100
000001	000010	000005		RAND RD	ATA CORPORATION	3.298	$ -	$ -	$ 31,400	$ -	$ 31,400
000001	000010	000006		RAND RD	ATA CORPORATION	1.579	$ -	$ -	$ 26,300	$ -	$ 26,300
000001	000010	000010		RAND RD	ATA CORPORATION	1.228	$ -	$ -	$ 23,700	$ -	$ 23,700
000001	000010	000011		RAND RD	ATA CORPORATION	1.38	$ -	$ -	$ 24,800	$ -	$ 24,800
000001	000010	000012		RAND RD	ATA CORPORATION	1.793	$ -	$ -	$ 27,900	$ -	$ 27,900
000001	000010	000016		RAND RD	ATA CORPORATION	5.029	$ -	$ -	$ 34,000	$ -	$ 34,000
000001	000010	000018		RAND RD	ATA CORPORATION	1.308	$ -	$ -	$ 22,000	$ -	$ 22,000
000001	000010	000022		RAND RD	ATA CORPORATION	1.554	$ -	$ -	$ 26,100	$ -	$ 26,100
000001	000010	000023		RAND RD	ATA CORPORATION	1.551	$ -	$ -	$ 26,100	$ -	$ 26,100
000001	000010	000024		RAND RD	ATA CORPORATION	1.542	$ -	$ -	$ 26,100	$ -	$ 26,100
000001	000010	000025		RAND RD	ATA CORPORATION	2.054	$ -	$ -	$ 29,600	$ -	$ 29,600
000001	000010	000026		RAND RD	ATA CORPORATION	2.569	$ -	$ -	$ 30,400	$ -	$ 30,400
000001	000011	0015-5		SUNRIDGE RD	ATA FRAMING LLC	3.167	$ -	$ -	$ 28,300	$ -	$ 28,300
000048	000063	000000	31	THAYER RD - RFN 821	ATHY, BARBARA M.	0.27	$ -	$ -	$ 8,900	$ -	$ 8,900
000048	000065	000000	27	THAYER RD - RFN 821	ATHY, BARBARA M.	0.29	$ -	$ -	$ 9,200	$ -	$ 9,200
000048	000066	000000	25	THAYER RD - RFN 821	ATHY, BARBARA M.	0.41	$ 40,900	$ 2,700	$ 36,200	$ -	$ 79,800
000033	000017	000000	19	WEST MAIN ST	AUCOIN, BRENT A.	3	$ 51,400	$ 6,400	$ 37,000	$ -	$ 94,800
000002	000041	003-51	86	RAND RD	AUCOIN, RAYMOND C.	2	$ 83,000	$ 300	$ 26,800	$ -	$ 110,100
000015	000014	000000	32	FOURTH ST	AUDETTE, MARILYN K.	0.28	$ 46,300	$ -	$ 65,200	$ -	$ 111,500
000007	000015	000003	17	EMERSON LANE	AUDUBON SOCIETY OF NH, THE	10.2	$ -	$ -	$ 14,500	$ 14,370	$ 130

Map	Lot	Sub	Location		Owner	Acres	Building	Feature	Land	CU Credit	Total
000007	000015	000006		CROWCROFT POND	AUDUBON SOCIETY OF NH, THE	1.99	$ -	$ -	$ 300	$ 275	$ 25
000007	000015	0003-2		CROWCROFT POND	AUDUBON SOCIETY OF NH, THE	1.25	$ -	$ -	$ 200	$ 184	$ 16
000007	000015	0003-3		CROWCROFT POND	AUDUBON SOCIETY OF NH, THE	15.5	$ -	$ -	$ 30,300	$ 28,060	$ 2,240
000007	000026	000061		CROWCROFT POND	AUDUBON SOCIETY OF NH, THE	8.34	$ -	$ 1,500	$ 1,300	$ 1,194	$ 1,606
000006	00049A	000000	97	HUNT HILL RD	AUSTIN REALTY, LTD.	16.3	$ 1,362,100	$ 12,400	$ 580,300	$ -	$ 1,954,800
000002	000068	000001	15	WEBSTER DR	AUSTIN, GLENN R.	1.65	$ 20,800	$ 1,200	$ 27,500	$ -	$ 49,500
000002	000068	000001	15	WEBSTER DR	AUSTIN, GLENN R.	0	$ 12,300	$ 400	$ -	$ -	$ 12,700
000028	000020	000000	46	SCHOOL ST	AUSTIN, TIMOTHY A.	8.4	$ 61,800	$ 9,000	$ 47,500	$ -	$ 118,300
000025	000016	000000	39	NORTH ST	AYRES, WALTER H.	2.32	$ 42,200	$ 10,300	$ 27,300	$ -	$ 79,800
000006	000099	000006	256	RTE 202	B & S REALTY	6.8	$ -	$ -	$ 147,300	$ -	$ 147,300
000043	000001	000010	20	JOWDERS COVE RD	BABINEAU JR, ROBERT A.	0.83	$ 120,300	$ 6,100	$ 82,500	$ -	$ 208,900
000003	000036	000000	157	GODDARD RD	BABINEAU, DAVID M.	1.5	$ 60,300	$ 400	$ 21,100	$ -	$ 81,800
000010	000023	000002	47	OLD JAFFREY RD	BABINEAU, JOEL F.	5.3	$ 90,500	$ 8,300	$ 30,300	$ -	$ 129,100
000046	000014	000000	5	LAUREL RD	BAILEY, WILLIAM C.	0.45	$ 69,200	$ 6,300	$ 11,300	$ -	$ 86,800
000007	000015	000008	512	RTE 119	BAKER, RICHARD	3.99	$ 91,800	$ 2,700	$ 41,900	$ -	$ 136,400
000004	000022	000002	5	FOSTER TERRACE	BALDWIN, DAVID J.	1.9	$ 49,000	$ -	$ 23,500	$ -	$ 72,500
000008	000008	000003	128	NORTH ST	BALDWIN, EARLE W &	2	$ 50,800	$ 3,800	$ 26,800	$ -	$ 81,400
000023	000001	000024	32	SWAN POINT RD	BALDWIN, NYLE R.	1.22	$ 66,200	$ 5,400	$ 26,900	$ -	$ 98,500
000010	000047	000002	109	WOODBOUND RD	BALDWIN, ROBERT N.	4.02	$ 82,600	$ 2,000	$ 36,100	$ -	$ 120,700
000007	000093	0001-A	71	NORTH ST	BALDWIN, VIRGINIA M.	2.3	$ 64,500	$ 2,000	$ 27,300	$ -	$ 93,800
000009	000018	000000	232	MOUNTAIN RD	BALENTINE, JAMES W.	18	$ -	$ -	$ 30,000	$ 28,891	$ 1,109
000009	000021	000000	230	MOUNTAIN RD	BALENTINE, JAMES W.	42	$ -	$ -	$ 48,800	$ 45,875	$ 2,925
000046	000024	000000	5	SPRING RD	BALFOUR, WILLIAM M.	0.45	$ 28,800	$ 4,600	$ 11,300	$ -	$ 44,700
000040	000019	000000	41	PINE EDEN	BALINS, MARGARET	0.33	$ 13,300	$ 7,900	$ 37,900	$ -	$ 59,100
000004	000032	000002	21	TAMARACK WAY	BALLARD, MICHAEL & MELISSA	12.84	$ 98,900	$ 19,600	$ 32,100	$ 9,134	$ 141,466
000049	000014	000000	22	RFN - 426	BALLESTER, MICHAEL - 1/2	0.29	$ 19,200	$ 2,600	$ 30,600	$ -	$ 52,400
000019	000030	000000	21	CLIFFWELL DR	BANKER, PETER M.	0.5	$ 44,200	$ 2,000	$ 87,800	$ -	$ 134,000
000009	000007	000001	930	RTE 119	BARBEAU, LAURA J.	2.67	$ 53,100	$ -	$ 27,800	$ -	$ 80,900
000047	000013	000000	11	MARCEAU RD	BARBERA, CONCETTA	0.23	$ 24,500	$ 1,300	$ 27,700	$ -	$ 53,500
000006	000069	000002	40	MIDDLE WINCHENDON RD	BARNWELL, CHRISTOPHER J.	2.6	$ 147,600	$ 2,000	$ 28,900	$ -	$ 178,500
000010	000004	000003	101	WOODBOUND RD	BARRETT, DAVID J.	5	$ 99,600	$ -	$ 30,000	$ -	$ 129,600
000006	000042	000003		MIDDLE WINCHENDON RD	BARRETT, ROBERT	2.02	$ 84,200	$ 1,200	$ 36,900	$ -	$ 122,300
000012	000001	000001	253	OLD NEW IPSWICH RD	BARRETTE, LOUIS A.	2	$ 79,400	$ -	$ 24,100	$ -	$ 103,500
000006	000059	000000	47	TODD HILL RD	BARRY, JOHN F.	1	$ 62,400	$ 2,600	$ 24,200	$ -	$ 89,200
000007	000015	000002		CROWCROFT POND	BARRY, MARGARET C.	32	$ -	$ -	$ 88,400	$ 84,079	$ 4,321
000030	000013	000000	31	LAKEVIEW DR	BARRY, MARGARET C.	0.57	$ -	$ -	$ 12,700	$ 12,618	$ 82
000030	000014	000000	35	LAKEVIEW DR	BARRY, MARGARET C.	0.55	$ -	$ -	$ 12,600	$ 12,521	$ 79
000030	000015	000000	36	LAKEVIEW DR	BARRY, MARGARET C.	0.33	$ 43,200	$ 2,000	$ 27,100	$ -	$ 72,300
000030	000016	000000	34	LAKEVIEW DR	BARRY, MARGARET C.	0.52	$ -	$ -	$ 32,800	$ 32,725	$ 75

Map	Lot	Sub	Location		Owner	Acres	Building	Feature	Land	CU Credit	Total
000007	000015	000001		CROWCROFT POND	BARRY, ROBERT L.	15.2	$ -	$ -	$ 51,900	$ 49,704	$ 2,196
000007	000015	00001A	27	LAKEVIEW DR	BARRY, ROBERT L.	5.3	$ -	$ -	$ 19,500	$ 18,734	$ 766
000030	000018	000000	30	LAKEVIEW DR	BARRY, ROBERT L.	0.34	$ -	$ -	$ 26,400	$ 26,351	$ 49
000039	000005	000000	65	KIMBALL RD	BARSTOW, CLIFFORD H.	0.69	$ 68,500	$ 1,100	$ 46,500	$ -	$ 116,100
000010	000021	000013		PINE EDEN	BARTLETT, CHESTER B.-ESTATE	0	$ -	$ 100	$ -	$ -	$ 100
000002	000009	000002	92	ROBBINS RD	BARTLETT, DENNIS	10	$ 73,900	$ 13,500	$ 32,800	$ -	$ 120,200
000017	000002	000003	96	HUBBARD HILL RD	BARTLETT, JAMES W.	1.8	$ 50,300	$ 2,300	$ 25,400	$ -	$ 78,000
000022	000013	000002	50	SWAN POINT RD	BARTLETT, VICTORIA	0.61	$ 75,100	$ -	$ 20,100	$ -	$ 95,200
000043	000001	000001	1	JOWDERS COVE RD	BARTON, ROBERT L.	0.81	$ 61,200	$ -	$ 44,800	$ -	$ 106,000
000001	000010	000021	71	DARIA DRIVE	BATTEY, PAUL R &	4.144	$ -	$ -	$ 32,700	$ -	$ 32,700
000047	000060	000000	36	LOOP RD	BATTY, E. L. TTE & J. M. TTE	0.11	$ -	$ -	$ 7,400	$ -	$ 7,400
000047	000061	000000	28	LOOP RD	BATTY, E. L. TTE & J. M. TTE	0.3	$ 47,900	$ 900	$ 31,100	$ -	$ 79,900
000047	000063	000000	27	LOOP RD	BATTY, E. L. TTE & J. M. TTE	0.11	$ -	$ -	$ 5,500	$ -	$ 5,500
000010	000027	000006	36	OLD JAFFREY RD	BAUER, LAWRENCE E. JR.	3.5	$ 54,200	$ -	$ 29,100	$ -	$ 83,300
000007	000026	000022	14	JAY DR	BAUMGARTEN JR., JOSEPH R.	1.07	$ 69,300	$ 3,500	$ 22,500	$ -	$ 95,300
000046	000022	000000	12	LAUREL RD	BEAUMONT, ROBERT A.	0.11	$ 28,300	$ 600	$ 6,500	$ -	$ 35,400
000002	000059	000002	256	MIDDLE WINCHENDON RD	BEAUREGARD, ANDRE P	5.1	$ 79,400	$ 11,200	$ 24,900	$ -	$ 115,500
000026	000009	000000	20	EAST MAIN ST	BEAUREGARD, RICHARD V.& EMILY	1.25	$ 59,900	$ 7,300	$ 25,400	$ -	$ 92,600
000006	000055	000000	85	MIDDLE WINCHENDON RD	BEAUVAIS, JAMES	12.4	$ 97,200	$ 10,600	$ 39,800	$ 8,619	$ 138,981
000005	000024	000000	3	ABEL RD	BEDAW, RONALD F	0.13	$ 32,100	$ -	$ 8,500	$ -	$ 40,600
000003	000013	000006	161	WELLINGTON RD	BEERS, GARY A.	16.67	$ 77,300	$ 2,600	$ 41,000	$ -	$ 120,900
000021	000004	000000	51	CONIFER RD	BEGUN, BETTINA B.	0.75	$ 33,100	$ 2,000	$ 106,300	$ -	$ 141,400
000031	000015	000000	11	PAYSON HILL RD	BEKIER, STEVEN W.	0.7	$ 57,100	$ -	$ 23,300	$ -	$ 80,400
000048	000082	000000	51	THAYER RD - RFN 821	BELANGER, DAVID F.	0.42	$ 26,400	$ 2,600	$ 55,100	$ -	$ 84,100
000007	000026	000056	31	BIRCH DR	BELANGER, ROLAND J.	2.02	$ 64,300	$ 2,400	$ 29,500	$ -	$ 96,200
000014	000010	000000	18	PARADISE ISLAND	BELFIORE, JOSEPH R	0.59	$ 73,100	$ 2,600	$ 113,700	$ -	$ 189,400
000047	000012	000000	9	MARCEAU RD	BELFIORE, VINERA	0.15	$ 17,900	$ -	$ 24,000	$ -	$ 41,900
000004	000048	000000	95	RTE 119	BELL, PAUL	0.34	$ 57,700	$ -	$ 13,400	$ -	$ 71,100
000047	000035	000000	8	CHESHIRE RD	BELLIVEAU, RAYMOND	0.34	$ 35,200	$ 700	$ 32,900	$ -	$ 68,800
000010	000027	0002-1	15	HIGHLAND DR	BELLOMY, JASEN & KAREN E	0.985	$ 70,700	$ 3,700	$ 21,800	$ -	$ 96,200
000029	000006	000000	16	SCHOOL ST	BENEFICIAL MORTGAGE CO OF NH	1.1	$ 101,100	$ 18,700	$ 29,600	$ -	$ 149,400
000024	000012	000006	4	FARRAR RD	BENINCASO, ELISA	2.1	$ 50,300	$ 1,200	$ 27,000	$ -	$ 78,500
000003	000015	0004-1	98	MAIN ST	BENNER, MATHEW J.	2.2	$ 54,900	$ -	$ 27,000	$ -	$ 81,900
000034	000030	000000	10	RED GATE LANE	BENNET, BRUCE J.	0.27	$ 22,300	$ 500	$ 24,700	$ -	$ 47,500
000002	000048	000000	160	MIDDLE WINCHENDON RD	BENNETT, DANIEL S.	10	$ 60,800	$ 4,400	$ 35,500	$ -	$ 100,700
000012	000003	000001	350	OLD NEW IPSWICH RD	BENNETT, EDMUND	13.3	$ 52,500	$ 700	$ 32,900	$ -	$ 86,100
000050	000017	000000	35	MEADOW VIEW RD	BENNETT, JAMES D &	1.11	$ 32,400	$ -	$ 19,900	$ -	$ 52,300
000035	000007	000000	38	KIMBALL RD	BENOIT, SARAH C.	0.35	$ 40,500	$ -	$ 43,300	$ -	$ 83,800
000047	000003	000000	3	MONADNOCK RD	BERGQUIST, JOEL	0.56	$ 98,000	$ 3,000	$ 66,700	$ -	$ 167,700

Map	Lot	Sub	Location		Owner	Acres	Building	Feature	Land	CU Credit	Total
000047	000021	000000	23	CHESHIRE RD	BERGQUIST, JOEL	0.57	$ 124,500	$ -	$ 42,400	$ -	$ 166,900
000010	000004	0008-2	129	FITZGERALD RD	BERNIER, ALBERT J.	2.069	$ 61,400	$ -	$ 24,200	$ -	$ 85,600
000004	000022	000010	10	SKYVIEW DR	BERNIER, CHRISTOPHER A.	2.05	$ 71,500	$ 7,900	$ 29,600	$ -	$ 109,000
000002	000037	000004	279	MIDDLE WINCHENDON RD	BERNIER, MARISSA L &	2.81	$ 57,000	$ 1,600	$ 28,000	$ -	$ 86,600
000002	000051	000002	208	MIDDLE WINCHENDON RD	BERNIER, RICHARD	2.1	$ 63,000	$ 9,500	$ 26,900	$ -	$ 99,400
000020	000005	000000	97	EAST MONOMONACK RD	BERRY, CHARLES D.	0.21	$ 72,600	$ 4,900	$ 61,000	$ -	$ 138,500
000004	000011	0001-1	78	OLD ASHBURNHAM RD	BERTRAM, JAMES A.	2.014	$ 67,400	$ -	$ 25,500	$ -	$ 92,900
000005	000031	000000	8	PEARLY POND WAY	BERUBE, PAUL	0.23	$ 24,700	$ -	$ 8,200	$ -	$ 32,900
000005	000032	000000	10	PEARLY POND WAY	BERUBE, PAUL	0.27	$ -	$ 600	$ 7,900	$ -	$ 8,500
000015	000037	000000	191	EAST MONOMONACK RD	BIANCHI, ANTHONY J., TTEE	0.33	$ 60,000	$ 2,700	$ 78,200	$ -	$ 140,900
000002	000059	00T105	44	PARK DR - 343 MP	BIANCHIN, ROGER R.	0	$ 20,600	$ 600	$ -	$ -	$ 21,200
000001	000003	00001A	29	HOG HILL RD	BILODEAU, DAVID	5.3	$ 59,300	$ 3,400	$ 27,600	$ -	$ 90,300
000002	000072	000000	362	MIDDLE WINCHENDON RD	BILODEAU, DAVID L.	4.4	$ 60,500	$ -	$ 30,400	$ -	$ 90,900
000039	000028	000000	64	KIMBALL RD	BILODEAU, LETITIA D.	0.24	$ 43,300	$ -	$ 42,800	$ -	$ 86,100
000010	000014	000000	16	OLD KIMBALL RD	BLAIR, JOYCE G.	1.11	$ 58,500	$ 8,800	$ 21,400	$ -	$ 88,700
000026	000005	000000	25	EAST MAIN ST	BLAIR, RUTH E	2.75	$ 12,800	$ 1,100	$ 33,000	$ -	$ 46,900
000019	000009	000000	20	COOT BAY - RFN 616	BLAKE, GERTRUDE I.	0.32	$ 40,500	$ -	$ 69,300	$ -	$ 109,800
000011	000009	000000	2	OLD CATHEDRAL RD	BLANCHARD, JOHN C.	2.37	$ 59,000	$ -	$ 27,400	$ -	$ 86,400
000006	000080	000000	640	RTE 119	BLANTON, JOEL K. &	10	$ -	$ -	$ 15,000	$ -	$ 15,000
000046	000003	000000	10	FLORENCE RD	BLOOD, PAUL &	0.11	$ 19,000	$ 500	$ 6,500	$ -	$ 26,000
000002	000059	00T014	17	SUNSET RD - 308 MP	BLOUIN, BERNICE	0	$ 19,200	$ 400	$ -	$ -	$ 19,600
000018	000006	000000	22	LAPHAM LANE -RFN 526	BLUCKE, ROBERT W.& ELIZABETH F	1	$ 58,800	$ -	$ 116,900	$ -	$ 175,700
000018	000006	000000	22	LAPHAM LANE -RFN 526	BLUCKE, ROBERT W.& ELIZABETH F	0	$ 18,700	$ -	$ -	$ -	$ 18,700
000004	000003	000001	61	RTE 119	BOARDWALK IN RINDGE REALTY LLC	242.066	$ -	$ -	$ 430,100	$ -	$ 430,100
000033	000001	000000	54	WEST MAIN ST	BOCHICCHIO, LEONARD J.	0.75	$ 69,900	$ 2,600	$ 22,000	$ -	$ 94,500
000046	000002	000001	8	FLORENCE RD	BOCK, HENRY	0.22	$ 74,200	$ -	$ 8,100	$ -	$ 82,300
000004	000003	0002-8	30	HERITAGE DR	BOGAR, WILLIAM D.	2.065	$ 123,100	$ 1,900	$ 29,600	$ -	$ 154,600
000010	000047	0018-1	12	DAVIS CROSSING RD	BOISSE, FRANCIS C.	5.16	$ 83,600	$ 3,100	$ 30,100	$ -	$ 116,800
000007	000045	00000A	137	OLD NEW IPSWICH RD	BOLTE, BEJAMIN L.	4.2	$ 91,000	$ 3,000	$ 69,000	$ -	$ 163,000
000007	000026	000058	25	BIRCH DR	BOROZINSKI, JACOB A J &	4.6	$ 84,400	$ 1,500	$ 33,400	$ -	$ 119,300
000002	000059	00T006	12	SUNSET RD - 306 MP	BOUCHARD, RAYMOND	0	$ 14,400	$ 400	$ -	$ -	$ 14,800
000010	000041	000002	37	COUNTY RD	BOUCHER, DUANE L.	2.97	$ 67,600	$ 2,700	$ 25,600	$ -	$ 95,900
000011	000038	0002-2	165	OLD NEW IPSWICH RD	BOUCHER, RONALD J	2.177	$ 69,800	$ -	$ 27,000	$ -	$ 96,800
000005	000035	000001		RTE 119	BOUDREAU III, ALFRED	2.67	$ -	$ -	$ 27,800	$ 27,609	$ 191
000005	000035	000002		RTE 119	BOUDREAU III, ALFRED	15.504	$ -	$ -	$ 45,600	$ 44,493	$ 1,107
000005	000035	000003		RTE 119	BOUDREAU III, ALFRED	0.612	$ -	$ -	$ 16,100	$ 16,056	$ 44
000007	000037	000000	192	OLD NEW IPSWICH RD	BOUDREAU, ALFRED	1.38	$ 50,100	$ 4,500	$ 22,600	$ -	$ 77,200
000007	000015	000009	518	RTE 119	BOUDRIEAU, D. SCOTT	7.71	$ 80,300	$ -	$ 32,800	$ -	$ 113,100
000002	000035	000002	301	MIDDLE WINCHENDON RD	BOUDRIEAU, DANA J.	5	$ 108,500	$ 20,300	$ 28,700	$ -	$ 157,500

Map	Lot	Sub	Location		Owner	Acres	Building	Feature	Land	CU Credit	Total
000007	000016	000000	524	RTE 119	BOUDRIEAU, DENNIS H.	4	$ 457,400	$ 5,400	$ 128,000	$ -	$ 590,800
000007	000049	000001	78	OLD NEW IPSWICH RD	BOUDRIEAU, DENNIS H.	1.7	$ 83,200	$ 8,900	$ 24,800	$ -	$ 116,900
000006	000092	00001A	21	LORD HILL RD	BOULAY, MARK E.	2	$ 75,700	$ -	$ 24,100	$ -	$ 99,800
000037	000008	000000	10	MOUNTAIN RD	BOURDELAIS, DAVID	1	$ 196,300	$ 4,000	$ 72,600	$ -	$ 272,900
000006	000098	000001	253	RTE 202	BOWNE IV, GARRETT D. &	7.8	$ -	$ -	$ 152,200	$ -	$ 152,200
000005	000030	000000	7	PEARLY POND WAY	BRADLEY, JOHN	0.25	$ -	$ -	$ 7,700	$ -	$ 7,700
000006	000034	000001	29	MIDDLE WINCHENDON RD	BRAMBLETT, CAROL A.	5.8	$ 42,900	$ 5,400	$ 33,500	$ -	$ 81,800
000003	000004	000003	93	MAIN ST	BRANCO, ANTONIO P.	13.9	$ 61,400	$ -	$ 38,500	$ -	$ 99,900
000002	000059	00T031	4	PARK DR - 314 MP	BRAND JR., PAUL I. &	0	$ 44,600	$ 500	$ -	$ -	$ 45,100
000041	000002	000000	25	PINE EDEN	BRASLEY, ARTHUR J.	0.42	$ 36,400	$ 4,000	$ 42,800	$ -	$ 83,200
000041	000003	000000	23	PINE EDEN	BRASLEY, HAROLD C.	0.3	$ 29,400	$ 2,000	$ 33,600	$ -	$ 65,000
000041	000015	000000	22	PINE EDEN	BRASLEY, HAROLD C.ESTATE	0.5	$ -	$ 4,100	$ 35,800	$ -	$ 39,900
000048	000058	000000	13	PULASKI DR RFN - 831	BRASSIL, JANICE A.	0.5	$ -	$ -	$ 35,100	$ -	$ 35,100
000017	000023	000000	31	LACHANCE CIRCLE	BRAUN, JAMES &	0.4	$ 28,400	$ -	$ 77,500	$ -	$ 105,900
000006	000055	000001	87	MIDDLE WINCHENDON RD	BRAUTIGAM, DONALD H &	2.3	$ 52,700	$ 15,400	$ 37,400	$ -	$ 105,500
000002	000069	000000	7	WEBSTER DR	BRAY, JOAN I. TTEE	1.25	$ 15,300	$ 800	$ 19,500	$ -	$ 35,600
000014	000026	000000	20	MONOMONAC TERRACE	BRAY, PAUL N. TTEE	0.48	$ 33,400	$ 700	$ 85,000	$ -	$ 119,100
000011	000038	000000	169	OLD NEW IPSWICH RD	BRECKRIDGE, DANIEL L.	3.75	$ 84,800	$ 11,000	$ 29,400	$ -	$ 125,200
000002	000008	000003	134	ROBBINS RD	BREDBERG, JOHN M.	12	$ 103,300	$ 300	$ 40,900	$ 12,655	$ 131,845
000010	000047	000006	7	FOX RUN LANE	BRESNICK, DARLENE J &	1.62	$ 108,700	$ 3,500	$ 26,600	$ -	$ 138,800
000003	000053	000001	6	WELLINGTON RD	BRIDWELL, MELVIN B &	6.1	$ 63,300	$ 7,400	$ 31,100	$ -	$ 101,800
000002	000059	00T033	3	PARK DR - 375 MP	BRIGGS, ROBERT A.	0	$ 21,300	$ 400	$ -	$ -	$ 21,700
000007	000047	000002		OLD NEW IPSWICH RD	BRIGHAM, BARBARA	6.3	$ -	$ -	$ 66,800	$ -	$ 66,800
000020	000020	000000	6	SANDBACK CIRCLE	BRISTOL, RONALD H. TTE	1.5	$ 55,500	$ 1,800	$ 130,800	$ -	$ 188,100
000010	000021	000015		PINE EDEN	BROCK, EST. OF BEATRICE	0	$ -	$ 1,400	$ -	$ -	$ 1,400
000002	000024	00000A	122	OLD DANFORTH CROSS'G	BROCKELMAN, ARTHUR J.	45	$ 19,000	$ 2,800	$ 41,700	$ 19,731	$ 43,769
000024	000007	000000	210	RTE 119	BROGAN, DAVID K.	3	$ 50,500	$ 3,800	$ 31,000	$ -	$ 85,300
000039	000027	000000	66	KIMBALL RD	BROGAN, NATHAN T	0.2	$ 32,600	$ -	$ 34,100	$ -	$ 66,700
000003	000025	00000A	166	MAIN ST	BROOKS, ELDON W.	5.1	$ 79,400	$ -	$ 27,800	$ -	$ 107,200
000007	000050	000003	93	OLD NEW IPSWICH RD	BROOKS, STEPHEN M.	3.32	$ 70,400	$ 1,100	$ 28,800	$ -	$ 100,300
000012	000006	000003	371	OLD NEW IPSWICH RD	BROSQUE, TRACY A.	20	$ 130,400	$ 19,100	$ 41,300	$ -	$ 190,800
000007	000026	000018	61	BIRCH DR	BROUILLETTE, CHARLES	1.094	$ 93,500	$ 11,800	$ 22,700	$ -	$ 128,000
000007	000038	000003	188	OLD NEW IPSWICH RD	BROWN, JAMES	2.94	$ 88,300	$ -	$ 28,200	$ -	$ 116,500
000046	000037	000000	221	WOODBOUND RD	BROWN, JEFFREY W.	9.25	$ 37,400	$ 2,600	$ 34,400	$ -	$ 74,400
000010	000027	0002-4	23	HIGHLAND DR	BROWN, KELLY J.	1.036	$ 74,400	$ 3,300	$ 22,300	$ -	$ 100,000
000002	000045	000000	40	RAND RD	BROWN, WILLIAM W., KAREN, RAY,	50	$ -	$ -	$ 59,600	$ -	$ 59,600
000001	000018	000000	103	ROBBINS RD	BRUCK, KENNETH	7.41	$ 60,800	$ 100	$ 31,200	$ -	$ 92,100
000002	000008	000000	120	ROBBINS RD	BRULE, LIONEL J.	13.5	$ 126,500	$ 8,600	$ 42,200	$ 13,738	$ 163,562
000033	000015	000000	3	WEST MAIN ST	BRUMMER II, EDWARD C.	0.5	$ -	$ -	$ 9,000	$ -	$ 9,000

Map	Lot	Sub	Location		Owner	Acres	Building	Feature	Land	CU Credit	Total
000049	000025	000000	18	RFN - 427	BRUMMER II, EDWARD C.	0.57	$ 50,100	$ 3,100	$ 67,100	$ -	$ 120,300
000049	000025	000000	18	RFN - 427	BRUMMER II, EDWARD C.	0	$ 26,500	$ 4,000	$ -	$ -	$ 30,500
000007	000020	000001	52	FITZGERALD RD	BRUMMER, EDWARD C.	8.775	$ 96,300	$ 6,700	$ 33,000	$ 736	$ 135,264
000048	000059	000000	35	THAYER RD - RFN 821	BRUNELLI, THOMAS L.	0.32	$ 10,000	$ 300	$ 32,000	$ -	$ 42,300
000001	000022	000003	151	ROBBINS RD	BRUNO, CHARLES R.	3.99	$ 69,800	$ 2,000	$ 26,800	$ -	$ 98,600
000019	000025	000000	13	CLIFFWELL DR	BRYANT JR., SUMNER S.	0.75	$ 66,700	$ 7,900	$ 102,400	$ -	$ 177,000
000003	000015	000002	156	WELLINGTON RD	BRYANT, DENNIS A.	1.51	$ 69,700	$ -	$ 23,500	$ -	$ 93,200
000047	000050	000000	7	SQUANTUM RD	BUCCHERI, ALFREDA B.	0.17	$ -	$ -	$ 4,200	$ -	$ 4,200
000002	000073	000000	368	MIDDLE WINCHENDON RD	BUCKINGHAM, ANTHONY H &	3.4	$ 66,700	$ 9,600	$ 27,900	$ -	$ 104,200
000003	000013	000002	137	WELLINGTON RD	BUCKJUNE, STANLEY &	1.17	$ 48,900	$ 2,000	$ 21,200	$ -	$ 72,100
000014	000043	000000	45	LACHANCE CIRCLE	BUFFINTON, LESTER W., TRUSTEE	0.75	$ 93,000	$ -	$ 125,200	$ -	$ 218,200
000015	000009	000000	42	FOURTH ST	BULL, GEORGE W.	0.23	$ 22,800	$ 2,800	$ 60,100	$ -	$ 85,700
000002	000041	00002A	95	RAND RD	BULLOCK, DANIEL J.	9.9	$ 100,900	$ -	$ 37,400	$ -	$ 138,300
000002	000004	000000	174	ROBBINS RD	BUMPUS, PETER FAY	20	$ 63,500	$ -	$ 44,000	$ 12,553	$ 94,947
000006	000089	000000	44	LORD BROOK RD	BURBANK, HERBERT W.	2	$ 87,900	$ -	$ 29,500	$ -	$ 117,400
000013	000002	000000	12	RTE 202	BURGHOLZER, WILLIAM & TAMMY	0.8	$ 54,800	$ -	$ 67,700	$ -	$ 122,500
000014	000055	000000	73	LACHANCE CIRCLE	BURNESS, MARY LOU	0.47	$ 58,500	$ 2,400	$ 84,700	$ -	$ 145,600
000007	000018	000002	30	CATHEDRAL RD	BURNETT, MICHAEL R. .	13.36	$ 59,200	$ -	$ 49,600	$ 14,005	$ 94,795
000007	000018	000002	30	CATHEDRAL RD	BURNETT, MICHAEL R.	0	$ 58,100	$ -	$ -	$ -	$ 58,100
000021	000019	000001	43	WELLINGTON RD	BURNS, J. ROBERT	1.076	$ 35,900	$ -	$ 20,500	$ -	$ 56,400
000021	000019	000002	43	WELLINGTON RD	BURNS, J. ROBERT	0.689	$ 8,100	$ 1,000	$ 21,100	$ -	$ 30,200
000021	000019	000003	43	WELLINGTON RD	BURNS, J. ROBERT	1.87	$ 18,600	$ 1,100	$ 128,600	$ -	$ 148,300
000021	000019	000003	43	WELLINGTON RD	BURNS, J. ROBERT		$ 10,000	$ -	$ -	$ -	$ 10,000
000021	000019	000003	43	WELLINGTON RD	BURNS, J. ROBERT		$ 11,700	$ -	$ -	$ -	$ 11,700
000021	000019	000003	43	WELLINGTON RD	BURNS, J. ROBERT		$ 11,600	$ -	$ -	$ -	$ 11,600
000037	000010	000000	4	MOUNTAIN RD	BURNS, RICHARD L.	0.82	$ 62,300	$ 6,200	$ 20,000	$ -	$ 88,500
000023	000001	000025	24	SWAN POINT RD	BURNS, STEPHANIE D	1.5	$ 56,900	$ -	$ 29,300	$ -	$ 86,200
000048	000076	000000	39	THAYER RD - RFN 821	BURRIER, RICHARD & ANDREA TTEE	0.53	$ 17,900	$ 700	$ 62,000	$ -	$ 80,600
000048	000077	000000	41	THAYER RD - RFN 821	BURRIER, RICHARD & ANDREA TTEE	0.5	$ 40,400	$ 2,000	$ 60,800	$ -	$ 103,200
000038	000004	000000	16	GOODALL RD	BURT JR., HOWARD O.	0.8	$ 76,600	$ 10,100	$ 22,800	$ -	$ 109,500
000047	000034	000000	10	CHESHIRE RD	BUSSIERE, LINDA R.	0.17	$ 19,100	$ 600	$ 24,900	$ -	$ 44,600
000025	000012	000000	2	FIELDSTONE LANE	BUSSIERE, MARK E.	0.57	$ 39,400	$ 100	$ 19,100	$ -	$ 58,600
000006	000092	00001C	17	LORD BROOK RD	BUTLER, BRUCE W.	2.2	$ 67,200	$ -	$ 29,800	$ -	$ 97,000
000014	000021	000000	17	PARADISE ISLAND	BUTTON, DONALD B.	0.54	$ 96,000	$ 5,400	$ 110,100	$ -	$ 211,500
000047	000058	000000	44	LOOP RD	BYRNE, EDWARD J.	0.95	$ 29,800	$ 700	$ 52,700	$ -	$ 83,200
000006	00049A	000007		HUNT HILL RD	C K & C PROPERTIES, LLC	3	$ -	$ -	$ 52,000	$ -	$ 52,000
000020	000008	000000	91	EAST MONOMONACK RD	CABO,F. ELENA 1992 TRUST OF	0.94	$ 87,600	$ 11,200	$ 115,700	$ -	$ 214,500
000033	000021	000000	41	WEST MAIN ST	CADY, SUE ELLEN	0.41	$ 53,400	$ 2,000	$ 16,400	$ -	$ 71,800
000011	000034	000000	231	CATHEDRAL RD	CALL, RICHARD D.	2.5	$ 48,200	$ 13,200	$ 27,600	$ -	$ 89,000

Map	Lot	Sub	Location		Owner	Acres	Building	Feature	Land	CU Credit	Total
000002	000049	000000	170	MIDDLE WINCHENDON RD	CALLAHAN, EDWIN	10	$ 74,200	$ 13,700	$ 41,500	$ 10,411	$ 118,989
000017	000002	000004	98	HUBBARD HILL RD	CAMBRIDGE TRUST COMPANY, TTEE	5.27	$ -	$ -	$ 15,900	$ -	$ 15,900
000017	000009	000000	100	HUBBARD HILL RD	CAMBRIDGE TRUST COMPANY, TTEE	1.54	$ 193,300	$ 8,000	$ 172,900	$ -	$ 374,200
000008	000009	000005	99	PERRY RD	CAMERON, JAMES M.	5.99	$ 88,600	$ 1,500	$ 28,300	$ -	$ 118,400
000006	000048	000001	27	HUNT HILL RD	CAMPBELL, SUSAN B, TTEE	4.73	$ 92,300	$ 2,000	$ 30,900	$ -	$ 125,200
000009	000006	000002	944	RTE 119	CANTRILL, WAYNE	11	$ 45,200	$ -	$ 35,800	$ -	$ 81,000
000045	000096	000000		WOODMERE	CAPLICE, RICHARD L.	0.22	$ -	$ -	$ 4,000	$ -	$ 4,000
000049	000026	000000	14	RFN - 427	CAPLICE, RICHARD L.	0.41	$ 76,200	$ 3,000	$ 54,400	$ -	$ 133,600
000002	000071	000000	356	MIDDLE WINCHENDON RD	CARBONE, MARK	22	$ 67,800	$ -	$ 53,800	$ 22,846	$ 98,754
000033	000003	000000	48	WEST MAIN ST	CARBONNEAU, CAROLL J.	0.57	$ 78,500	$ 4,300	$ 19,100	$ -	$ 101,900
000040	000021	000000	483	RTE 202	CARD, PATRICIA F.	1.25	$ 31,200	$ 2,300	$ 71,600	$ -	$ 105,100
000022	000022	000004	62	SWAN POINT RD	CARGUILO, DOMINIC	1.5	$ -	$ -	$ 26,900	$ -	$ 26,900
000023	000001	000016	25	SWAN POINT RD	CARGUILO, DOMINIC	2.2	$ 85,200	$ 1,400	$ 32,500	$ -	$ 119,100
000024	000012	000004	10	FARRAR RD	CARMICHAEL, GEORGE H.	4.651	$ 82,000	$ 20,300	$ 30,800	$ -	$ 133,100
000047	000001	000000		B & M RAILROAD	CARNEY, SHIRLEY A.	2	$ 72,800	$ 2,400	$ 38,600	$ -	$ 113,800
000005	000037	000000	851	RTE 119	CARON, ROBERT & ELIZABETH TTEE	0.27	$ 41,600	$ 2,900	$ 11,000	$ -	$ 55,500
000047	000009	000000		LITTLE MICHIGAN	CARON, STANLEY J.	0.41	$ -	$ -	$ 4,000	$ -	$ 4,000
000047	000017	000000	21	MARCEAU RD	CARON, STANLEY J.	0.42	$ 17,500	$ 700	$ 36,700	$ -	$ 54,900
000047	000042	000000	4	WATATIC RD	CARON, STANLEY J.	0.23	$ 40,600	$ 4,500	$ 27,700	$ -	$ 72,800
000003	000058	000001	5	CONVERSEVILLE RD	CARPENTER JR., DAVID C.	1	$ -	$ -	$ 2,000	$ -	$ 2,000
000003	000061	000000	2	EAST MONOMONACK RD	CARPENTER JR., DAVID C.	1	$ 40,100	$ 700	$ 20,000	$ -	$ 60,800
000023	000005	000000	1	EAST MONOMONACK RD	CARPENTER JR., DAVID C.	0.17	$ -	$ -	$ 2,300	$ -	$ 2,300
000010	000005	000002	146	WOODBOUND RD	CARPENTER, DAVID L.	5.6	$ -	$ -	$ 27,900	$ -	$ 27,900
000008	000016	000001	29	CANDLELIGHT RD	CARR, TODD E.	5	$ 64,500	$ -	$ 31,300	$ -	$ 95,800
000004	000022	000007	17	SKYVIEW DR	CARRIER, THOMAS A.	2.69	$ 70,200	$ 2,500	$ 30,500	$ -	$ 103,200
000006	000056	000000	78	MIDDLE WINCHENDON RD	CARRIRA, CHRISTOPHER	5	$ 79,300	$ 13,600	$ 34,000	$ -	$ 126,900
000008	000015	000001	36	CANDLELIGHT RD	CARROLL, CHARLES	32.5	$ -	$ -	$ 51,600	$ 46,904	$ 4,696
000008	000018	000001	54	CANDLELIGHT RD	CARROLL, CHARLES	1.6	$ 67,900	$ 3,000	$ 24,100	$ -	$ 95,000
000008	000028	000000	72	CANDLELIGHT RD	CARROLL, CHARLES	25	$ 7,800	$ 200	$ 45,600	$ 18,176	$ 35,424
000003	000031	000004		DANFORTH RD	CARROLL, JR, CHARLES E.	3.1	$ 85,900	$ -	$ 28,000	$ -	$ 113,900
000002	000031	000003	353	MIDDLE WINCHENDON RD	CARTEE, BRIAN K &	3.87	$ 58,400	$ 400	$ 28,800	$ -	$ 87,600
000007	000080	000007		ROUTE 119	CARTIER, PAUL M &	4	$ -	$ -	$ 29,800	$ -	$ 29,800
000002	000059	00T025	16	PARK DR - 320 MP	CASAVANT JR, HENRY	0	$ 18,300	$ 600	$ -	$ -	$ 18,900
000009	000006	000000	960	RTE 119	CASEY, DENNIS W.	11	$ 79,700	$ 1,100	$ 35,800	$ -	$ 116,600
000002	000059	00T029	8	PARK DR - 316 MP	CASEY, PRISCILLA M.	0	$ 21,700	$ 400	$ -	$ -	$ 22,100
000050	000015	000000	33	TAGGART CIRCLE	CASSONI, NICHOLAS F	1.13	$ -	$ -	$ 3,100	$ -	$ 3,100
000007	000026	00000A		JAY DR	CATHEDRAL ESTATES PROPERTY	3	$ -	$ -	$ 75,200	$ -	$ 75,200
000011	000015	000000	29	GRASSY POND RD	CATHEDRAL OF THE PINES FOUNDA.	0.3	$ -	$ -	$ 5,800	$ 5,757	$ 43
000011	000017	000000	129	CATHEDRAL RD	CATHEDRAL OF THE PINES FOUNDA.	20	$ -	$ -	$ 19,200	$ 17,041	$ 2,159

Map	Lot	Sub	Location		Owner	Acres	Building	Feature	Land	CU Credit	Total
000011	000017	00000A	129	CATHEDRAL RD	CATHEDRAL OF THE PINES FOUNDA.	8	$ -	$ -	$ 30,400	$ -	$ 30,400
000011	000018	000000	150	CATHEDRAL RD	CATHEDRAL OF THE PINES FOUNDA.	1.4	$ 100,900	$ 8,100	$ 34,100	$ -	$ 143,100
000011	000018	00000A	29	GRASSY POND RD	CATHEDRAL OF THE PINES FOUNDA.	88.6	$ 27,600	$ 8,100	$ 129,900	$ 81,499	$ 84,101
000011	000019	000000	75	GRASSY POND RD	CATHEDRAL OF THE PINES FOUNDA.	30	$ 73,200	$ 18,700	$ 170,500	$ -	$ 262,400
000011	000019	000000	75	GRASSY POND RD	CATHEDRAL OF THE PINES FOUNDA.	0	$ 131,200	$ 6,700	$ -	$ -	$ 137,900
000011	000019	000000	75	GRASSY POND RD	CATHEDRAL OF THE PINES FOUNDA.	0	$ 26,700	$ -	$ -	$ -	$ 26,700
000011	000019	00000A	75	GRASSY POND RD	CATHEDRAL OF THE PINES FOUNDA.	30	$ 147,800	$ 17,600	$ 90,100	$ 32,746	$ 222,754
000011	000037	000001		SHAW HILL RD	CATHEDRAL OF THE PINES FOUNDA.	52.9	$ -	$ -	$ 87,100	$ 80,915	$ 6,185
000011	000037	00001A	10	SHAW HILL RD	CATHEDRAL OF THE PINES FOUNDA.	2	$ 52,100	$ -	$ 26,800	$ -	$ 78,900
000013	000024	000000	31	DOLLY LANE	CATHERON, MARGARET B.REV.TRUST	1.089	$ 32,100	$ 1,100	$ 97,600	$ -	$ 130,800
000034	000020	000000	36	RED GATE LANE	CESARIO, STEPHEN P	0.22	$ 25,800	$ 100	$ 20,500	$ -	$ 46,400
000031	000004	000000	594	RTE 119	CFHP V. ASSOC. LTD PARTNERSHIP	1.43	$ 56,600	$ 14,900	$ 82,900	$ -	$ 154,400
000026	000007	000000	16	EAST MAIN ST	CHAMBERLAIN, ROBERT J.	0.51	$ -	$ 1,600	$ 15,100	$ -	$ 16,700
000026	000008	000000	18	EAST MAIN ST	CHAMBERLAIN, ROBERT J.	0.4	$ 96,800	$ 800	$ 14,600	$ -	$ 112,200
000023	000008	000001	21	EAST MONOMONACK RD	CHAMPNEY JR., ERNEST C.	2.22	$ 68,800	$ 5,800	$ 27,100	$ -	$ 101,700
000025	000006	000002	2	NORTH ST	CHAMPNEY, HERBERT	2.81	$ 66,300	$ 2,400	$ 36,600	$ -	$ 105,300
000025	000016	000002	37	NORTH ST	CHAMPNEY, HERBERT	0.622	$ -	$ -	$ 1,100	$ -	$ 1,100
000002	000059	00T039	7	COUNTRY RD - 369 MP	CHANDLER, BERT	0	$ 15,900	$ 1,700	$ -	$ -	$ 17,600
000015	000012	000000	36	FOURTH ST	CHAPMAN, RACHEL	0.13	$ 37,600	$ 2,000	$ 48,000	$ -	$ 87,600
000011	000038	000002	163	OLD NEW IPSWICH RD	CHAREST, JOANNE M.	2.262	$ 71,700	$ 6,900	$ 27,100	$ -	$ 105,700
000003	000003	000000	25	MAIN ST	CHARLONNE, KENNETH W.	1.5	$ 42,800	$ -	$ 23,400	$ -	$ 66,200
000023	000001	000021	36	SWAN POINT RD	CHARRON, JOHN P.	3.22	$ 71,300	$ -	$ 35,300	$ -	$ 106,600
000021	000005	000000	55	CONIFER RD	CHARTER TRUST CO, TTEE	0.43	$ 64,300	$ 2,000	$ 80,600	$ -	$ 146,900
000021	000005	000000	55	CONIFER RD	CHARTER TRUST CO, TTEE	0	$ 8,000	$ -	$ -	$ -	$ 8,000
000002	000062	000004	300	MIDDLE WINCHENDON RD	CHARTRAND, JAMES L.	5	$ 57,800	$ 7,200	$ 31,300	$ -	$ 96,300
000003	000029	000000	30	DANFORTH RD	CHELMINSKI, KENDALL	3.2	$ 50,500	$ 6,300	$ 28,600	$ -	$ 85,400
000002	000059	00T041	11	COUNTRY RD - 367 MP	CHENAUSKY, JAMES K.	0	$ 17,800	$ 1,200	$ -	$ -	$ 19,000
000003	000059	000000	308	RTE 119	CHERUBINI, ANTHONY R.	30.5	$ 109,700	$ 53,800	$ 65,800	$ 15,404	$ 213,896
000003	000059	000000	308	RTE 119	CHERUBINI, ANTHONY R.	0	$ 48,200	$ 6,300	$ -	$ -	$ 54,500
000003	000059	000001	318	RTE 119	CHERUBINI, ANTHONY R.	5.9	$ -	$ -	$ 30,800	$ 30,132	$ 668
000007	000096	000000	16	CONVERSEVILLE RD	CHERUBINI, ANTHONY R.	14.5	$ -	$ -	$ 34,600	$ 13,795	$ 20,805
000010	000029	000002	599	RTE 202	CHESSIE HOLDINGS, LLC	4.21	$ 129,200	$ 7,500	$ 110,800	$ -	$ 247,500
000013	000018	000000	46	DOLLY LANE	CHIEFFO, PAUL T.	1.07	$ 106,800	$ 4,000	$ 94,200	$ -	$ 205,000
000014	000042	000000	43	LACHANCE CIRCLE	CHILDS, ROBERT W.	0.86	$ 98,300	$ 3,000	$ 103,500	$ -	$ 204,800
000017	000025	000000	35	LACHANCE CIRCLE	CHILDS, ROBERT W.	0.39	$ 54,000	$ 2,000	$ 76,500	$ -	$ 132,500
000002	000060	000002		MIDDLE WINCHENDON RD	CHOQUETTE, ALAIN J.	9.02	$ 195,500	$ -	$ 31,500	$ -	$ 227,000
000003	000071	000000	165	EAST MONOMONACK RD	CHRIST CHURCH CAMP MONOMONAC	43	$ 55,000	$ 23,500	$ 218,300	$ 11,135	$ 285,665
000003	000071	000000	165	EAST MONOMONACK RD	CHRIST CHURCH CAMP MONOMONAC	0	$ 18,400	$ 18,700	$ -	$ -	$ 37,100
000003	000071	000000	165	EAST MONOMONACK RD	CHRIST CHURCH CAMP MONOMONAC	0	$ 12,800	$ 26,700	$ -	$ -	$ 39,500

Map	Lot	Sub	Location		Owner	Acres	Building	Feature	Land	CU Credit	Total
000003	000071	000000	165	EAST MONOMONACK RD	CHRIST CHURCH CAMP MONOMONAC	0	$ 19,000	$ 45,100	$ -	$ -	$ 64,100
000003	000071	000000	165	EAST MONOMONACK RD	CHRIST CHURCH CAMP MONOMONAC	0	$ 33,300	$ 39,500	$ -	$ -	$ 72,800
000003	000071	000000	165	EAST MONOMONACK RD	CHRIST CHURCH CAMP MONOMONAC	0	$ -	$ 15,900	$ -	$ -	$ 15,900
000003	000072	000000	166	EAST MONOMONACK RD	CHRIST CHURCH CAMP MONOMONAC	62.6	$ -	$ -	$ 61,300	$ 54,010	$ 7,290
000007	000093	000001	91	NORTH ST	CHRISTIAN OUTREACH RELIGIOS AS	37	$ 372,100	$ -	$ 57,700	$ -	$ 429,800
000004	000031	00002A	59	HAMPSHIRE RD	CIARCIA JR., JOHN H.	2.5	$ 74,500	$ 100	$ 27,600	$ -	$ 102,200
000029	000005	000001	34	SCHOOL ST	CIARFELLA, LUKE	3.75	$ 39,500	$ 300	$ 42,000	$ -	$ 81,800
000002	000032	000000	341	MIDDLE WINCHENDON RD	CILIBRASI, ROY P.	5.6	$ 61,900	$ 5,200	$ 30,600	$ -	$ 97,700
000002	000039	000000	265	MIDDLE WINCHENDON RD	CLAPP, ANITA	2.5	$ 67,500	$ 6,100	$ 27,600	$ -	$ 101,200
000006	000071	000000	47	FITZGERALD RD	CLARK JR., JOHN C.	6	$ 92,700	$ -	$ 30,100	$ 4,555	$ 118,245
000010	000001	000000	69	FITZGERALD RD	CLARK JR., JOHN C.	18.837	$ -	$ 5,300	$ 37,700	$ 5,885	$ 37,115
000007	000003	000001	60	GODDARD RD	CLARK, BRUCE S.	42.34	$ 178,700	$ 7,200	$ 92,600	$ 30,556	$ 247,944
000050	000037	000000	59	MEADOW VIEW RD	CLARK, MELVIN A.	1.28	$ 119,500	$ 2,600	$ 26,300	$ -	$ 148,400
000050	000038	000000	61	MEADOW VIEW RD	CLARK, MELVIN A.	1.12	$ -	$ -	$ 20,000	$ -	$ 20,000
000006	000091	000004	22	LORD BROOK RD	CLARK, MICHAEL C.	2.5	$ 80,400	$ -	$ 30,300	$ -	$ 110,700
000038	000006	000000	16	WOODBOUND RD	CLARK, ROBERT B.	0.75	$ 52,600	$ 900	$ 22,000	$ -	$ 75,500
000023	000019	00000A	29	WELLINGTON RD	CLARK, ROLAND J.	6	$ 128,400	$ -	$ 75,200	$ -	$ 203,600
000010	000047	000008	15	FOX RUN LANE	CLARK, WAYNE C.	1.84	$ 114,200	$ 3,100	$ 28,300	$ -	$ 145,600
000012	000005	000001	337	OLD NEW IPSWICH RD	CLELAND, ROBERT J.	9.338	$ 56,300	$ 7,000	$ 101,800	$ -	$ 165,100
000012	000005	000001	337	OLD NEW IPSWICH RD	CLELAND, ROBERT J.	0	$ 28,900	$ -	$ -	$ -	$ 28,900
000033	000007	000000	12	WOODBOUND RD	CLEVELAND, LARRY A.	1.48	$ 21,100	$ 1,700	$ 30,300	$ -	$ 53,100
000003	000013	000005	15	COLBURN LANE	CLIMO, DAVID C.	1.5	$ 45,200	$ -	$ 21,100	$ -	$ 66,300
000026	000010	000000	22	EAST MAIN ST	CLOUTIER, COLLEEN M.	6.25	$ 29,700	$ 2,000	$ 40,000	$ -	$ 71,700
000008	000003	000000	9	BANCROFT RD	CLOUTIER, RICHARD A.	1	$ 48,600	$ -	$ 18,000	$ -	$ 66,600
000003	000029	000002	10	DANFORTH RD	COACHE, ARTHUR J.	5.2	$ 57,500	$ 2,000	$ 31,600	$ -	$ 91,100
000003	000048	000000	52	WELLINGTON RD	COCHRAN, ANNETTE	1.79	$ 99,300	$ 3,000	$ 25,400	$ -	$ 127,700
000045	000060	000000	30	CHESTNUT RD	COCHRANE, FREDERICK P.	0.45	$ 32,900	$ 5,300	$ 11,300	$ -	$ 49,500
000043	000003	000000	155	WOODBOUND RD	COCHRANE, PAUL E.	0.659	$ -	$ -	$ 8,300	$ 8,223	$ 77
000043	000005	000000		WEST WOODMERE	COCHRANE, PAUL E.	0.132	$ -	$ -	$ 3,400	$ 3,385	$ 15
000043	000006	000000		WEST WOODMERE	COCHRANE, PAUL E.	0.33	$ -	$ -	$ 4,800	$ 4,780	$ 20
000043	000007	000000		WEST WOODMERE	COCHRANE, PAUL E.	0.4	$ -	$ -	$ 5,300	$ 5,263	$ 37
000043	000008	000000		WEST WOODMERE	COCHRANE, PAUL E.	0.35	$ -	$ -	$ 5,000	$ 4,967	$ 33
000043	000009	000000		WEST WOODMERE	COCHRANE, PAUL E.	0.66	$ -	$ -	$ 6,600	$ 6,539	$ 61
000043	000010	000000		WEST WOODMERE	COCHRANE, PAUL E.	0.66	$ -	$ -	$ 6,600	$ 6,539	$ 61
000043	000011	000000		WEST WOODMERE	COCHRANE, PAUL E.	0.66	$ -	$ -	$ 6,600	$ 6,539	$ 61
000045	000043	000000		WEST WOODMERE	COCHRANE, PAUL E.	0.67	$ -	$ -	$ 6,700	$ 6,638	$ 62
000045	000044	000000		WEST WOODMERE	COCHRANE, PAUL E.	0.66	$ -	$ -	$ 6,600	$ 6,539	$ 61
000045	000057	000000	10	CHESTNUT RD	COCHRANE, PAUL E.	0.55	$ -	$ -	$ 6,000	$ 5,952	$ 48
000045	000058	000000	14	CHESTNUT RD	COCHRANE, PAUL E.	0.6	$ -	$ -	$ 6,400	$ 6,394	$ 6

Map	Lot	Sub	Location		Owner	Acres	Building	Feature	Land	CU Credit	Total
000045	000064	000001	13	HEMLOCK RD	COCHRANE, PAUL E.	0.1	$ -	$ -	$ 700	$ 699	$ 1
000045	000066	000000	15	HEMLOCK RD	COCHRANE, PAUL E.	0.19	$ -	$ -	$ 6,200	$ 186	$ 6,014
000045	000067	000000	6	HEMLOCK RD	COCHRANE, PAUL E.	0.57	$ 23,800	$ 2,600	$ 19,800	$ (5)	$ 46,205
000045	000069	000000		WOODMERE	COCHRANE, PAUL E.	0.66	$ -	$ -	$ 3,400	$ 3,383	$ 17
000045	000070	000000	6	CHESTNUT RD	COCHRANE, PAUL E.	0.65	$ -	$ -	$ 6,600	$ 6,540	$ 60
000045	000071	000000	1	CHESTNUT RD	COCHRANE, PAUL E.	0.24	$ -	$ -	$ 1,200	$ 1,185	$ 15
000045	000072	000000	175	WOODBOUND RD	COCHRANE, PAUL E.	0.24	$ -	$ -	$ 5,200	$ 5,186	$ 14
000045	000073	000000	179	WOODBOUND RD	COCHRANE, PAUL E.	0.25	$ -	$ -	$ 5,300	$ 5,286	$ 14
000045	000074	000000	2	CHESTNUT RD	COCHRANE, PAUL E.	0.66	$ -	$ -	$ 6,600	$ 6,539	$ 61
000045	000075	000000		WEST WOODMERE	COCHRANE, PAUL E.	0.66	$ -	$ -	$ 3,800	$ 3,779	$ 21
000045	000076	000000	22	CHESTNUT RD	COCHRANE, PAUL E.	0.66	$ -	$ -	$ 1,300	$ 1,293	$ 7
000045	000077	000000	14	HEMLOCK RD	COCHRANE, PAUL E.	0.66	$ -	$ -	$ 200	$ 93	$ 107
000045	000078	000000	17	HEMLOCK RD	COCHRANE, PAUL E.	0.66	$ -	$ 2,300	$ 9,400	$ 96	$ 11,604
000045	000079	000000	19	HEMLOCK RD	COCHRANE, PAUL E.	0.31	$ 44,100	$ 2,900	$ 42,000	$ -	$ 89,000
000045	000080	000000		WOODMERE	COCHRANE, PAUL E.	0.37	$ -	$ -	$ 1,000	$ 996	$ 4
000045	000081	000000		WOODMERE	COCHRANE, PAUL E.	0.26	$ -	$ -	$ 900	$ 897	$ 3
000045	000083	000000	22	HEMLOCK RD	COCHRANE, PAUL E.	0.14	$ -	$ -	$ 700	$ 699	$ 1
000045	000085	000000		WOODMERE	COCHRANE, PAUL E.	0.48	$ -	$ -	$ 4,000	$ 3,977	$ 23
000045	000086	000000		WOODMERE	COCHRANE, PAUL E.	0.48	$ -	$ -	$ 800	$ 793	$ 7
000045	000087	000000		WOODMERE	COCHRANE, PAUL E.	0.14	$ -	$ -	$ 3,500	$ 3,487	$ 13
000003	000024	000001	157	MAIN ST	COFFEY, THOMAS M.	5.2	$ 67,200	$ 2,000	$ 30,300	$ -	$ 99,500
000003	000024	00000A	163	MAIN ST	COFFEY, THOMAS M.	1	$ -	$ -	$ 18,000	$ -	$ 18,000
000040	000002	000000	25	CLEAVES RD	COHAN, ELVI S. REVOCABLE TRUST	0.75	$ 26,500	$ 4,100	$ 63,000	$ -	$ 93,600
000006	000081	000009		BUTTERNUT DR	COHEN, JOEL M.	6.078	$ 300,300	$ 4,000	$ 33,800	$ -	$ 338,100
000007	000019	0004-1	25	OLD CATHEDRAL RD	COHEN-SALTER, CYNTHIA	2.39	$ -	$ -	$ 27,400	$ -	$ 27,400
000025	000014	000000	29	NORTH ST	COLBY, ANASTASIA V.	5	$ 31,000	$ 8,800	$ 41,000	$ -	$ 80,800
000040	000020	000002	461	RTE 202	COLEMAN, LAWRENCE S., TTEE	2.2	$ 117,100	$ -	$ 103,500	$ -	$ 220,600
000007	000053	000007		OLD NEW IPSWICH RD	COLL, KELLY A	19.65	$ -	$ -	$ 43,700	$ -	$ 43,700
000023	000001	000027	31	TICO RD	COLLIER, ROBERT	2.232	$ 86,300	$ -	$ 33,800	$ -	$ 120,100
000010	000039	000000	41	COUNTY RD	COLLINS, SALLY A.	6.983	$ 35,500	$ 1,000	$ 36,300	$ 2,980	$ 69,820
000010	000039	000000	41	COUNTY RD	COLLINS, SALLY A.	0	$ 35,900	$ -	$ -	$ -	$ 35,900
000006	000086	000000	56	LORD BROOK RD	COLLUM, DAVID J.	13.28	$ 108,800	$ 5,300	$ 40,600	$ 9,470	$ 145,230
000006	000092	001B-4	25	LORD BROOK RD	COLPITTS, JAMES C.	2.9	$ 60,800	$ -	$ 30,900	$ -	$ 91,700
000036	000008	000000	17	COLLEGE RD	COLUMBUS, ALAN J.	2.18	$ 25,500	$ 2,400	$ 69,500	$ -	$ 97,400
000007	000015	0003-5	89	RED GATE LANE	COMMERFORD, ELIZABETH, TRUSTEE	14.15	$ 23,800	$ 2,000	$ 30,700	$ 13,616	$ 42,884
000034	000002	00000A	88	RED GATE LANE	COMMERFORD, KATHLEEN TRUSTEE	0.28	$ -	$ 1,200	$ 11,300	$ 277	$ 12,223
000008	000024	000001	39	BANCROFT RD	CONEYS, THOMAS	9.4	$ 36,900	$ 4,000	$ 40,000	$ 10,572	$ 70,328
000008	000024	000001	39	BANCROFT RD	CONEYS, THOMAS	0	$ 29,000	$ -	$ -	$ -	$ 29,000
000008	000024	000002	45	BANCROFT RD	CONEYS, THOMAS	13	$ -	$ -	$ 32,600	$ 31,672	$ 928

Map	Lot	Sub	Location		Owner	Acres	Building	Feature	Land	CU Credit	Total
000008	000025	000002	31	BANCROFT RD	CONEYS, THOMAS	3.41	$ 112,800	$ 3,000	$ 26,200	$ 1,999	$ 140,001
000045	000024	000000	1	LAKE RD	CONNARE, MARCELLE L.	0.42	$ 45,400	$ 2,000	$ 55,100	$ -	$ 102,500
000010	000035	000001	576	RTE 202	CONNOLLY, TIMOTHY	1.52	$ 28,800	$ 700	$ 19,300	$ -	$ 48,800
000024	000012	000001	1	FARRAR RD	CONNOR, HARRY J.	1.6	$ 50,900	$ 2,000	$ 24,100	$ -	$ 77,000
000001	000017	000002	97	ROBBINS RD	CONNOR, MICHAEL F.	2.2	$ 65,800	$ 2,700	$ 27,100	$ -	$ 95,600
000023	000007	000000	9	EAST MONOMONACK RD	CONNORS, DANIEL P.	1.38	$ 52,500	$ 7,200	$ 22,600	$ -	$ 82,300
000007	000026	000035	62	BIRCH DR	CONNORS, JAMES P.	1.22	$ 78,200	$ 1,900	$ 23,600	$ -	$ 103,700
000038	000005	000000	20	WOODBOUND RD	CONREY, JASON F.	5	$ 55,600	$ 2,700	$ 30,000	$ -	$ 88,300
000007	000026	000010	84	BIRCH DR	CONSTANTINE, RAYMOND G.	1.85	$ 61,100	$ 11,100	$ 28,400	$ -	$ 100,600
000012	000003	000003	358	OLD NEW IPSWICH RD	COOK, DON B.	9	$ 72,600	$ -	$ 31,500	$ -	$ 104,100
000030	000044	000000	9	BEACHVIEW DR	COOK, EUGENE	0.26	$ 39,600	$ 3,200	$ 29,200	$ -	$ 72,000
000004	000022	000004	8	FOSTER TERRACE	COOK, ROBERT J.	5.76	$ 78,900	$ -	$ 29,700	$ -	$ 108,600
000006	00064C	000000	38	TODD HILL RD	COOKE, WAYNE S.	5	$ 67,100	$ -	$ 34,000	$ -	$ 101,100
000004	000033	000000	170	RTE 119	COOPER, GERALD	35.47	$ -	$ -	$ 7,200	$ 6,747	$ 453
000043	000001	000013	6	JOWDERS COVE RD	COPPOLA, ELEANOR R.	0.9	$ 49,800	$ -	$ 46,000	$ -	$ 95,800
000002	000030	000000	45	OLD DANFORTH CROSS'G	CORBITT, JEFFREY W.	9.5	$ -	$ -	$ 7,100	$ -	$ 7,100
000003	000025	00000C	154	MAIN ST	CORCORAN, MICHAEL J. SR.	5.1	$ -	$ -	$ 26,400	$ -	$ 26,400
000003	000025	00000D	150	MAIN ST	CORCORAN, MICHAEL J. SR.	5.6	$ 66,700	$ 4,500	$ 32,200	$ -	$ 103,400
000003	000015	000008	23	DANFORTH RD	CORDA, DAVID	5	$ 71,300	$ -	$ 31,300	$ -	$ 102,600
000029	000001	000000	29	BUTTERFIELD RD	CORMIER, ELIZABETH	1	$ 84,000	$ 2,000	$ 20,000	$ -	$ 106,000
000023	000001	000012	43	SWAN POINT RD	CORMIER, JONARTHUR	0.6	$ 36,900	$ -	$ 20,000	$ -	$ 56,900
000004	000051	000004	10	BINNEY HILL RD	CORMIER, REGINALD	5.2	$ -	$ -	$ 26,500	$ -	$ 26,500
000008	000007	0001-2	84	NORTH ST	CORNELIUS, MICHAEL P.	2.1	$ 114,500	$ 4,000	$ 27,000	$ -	$ 145,500
000005	000013	000000	34	ABEL RD	CORNWALL, JOHN R.	12.55	$ -	$ -	$ 34,500	$ 32,687	$ 1,813
000027	000011	0002-3	27	TODD HILL RD	COSTA, WILLIAM B.	2	$ 63,600	$ 6,600	$ 29,500	$ -	$ 99,700
000035	000008	000000	36	KIMBALL RD	COTA, MARK J.	0.4	$ 42,900	$ 2,300	$ 46,400	$ -	$ 91,600
000006	000042	000002	67	MIDDLE WINCHENDON RD	COTTLE, MICHAEL T.	2.01	$ 62,100	$ 1,700	$ 36,900	$ -	$ 100,700
000018	000009	000000	16	LAPHAM LANE	COURTEMANCHE, PAUL & DIANE TTE	1	$ 43,100	$ 4,300	$ 96,800	$ -	$ 144,200
000007	000026	000036	56	BIRCH DR	COUSHAINE, CHARLES M.	0.93	$ 166,800	$ 1,500	$ 21,200	$ -	$ 189,500
000005	000002	000003	149	ABEL RD	COUTURE, ALAN R.	3.8	$ 51,200	$ 2,300	$ 28,200	$ -	$ 81,700
000043	000012	000000		WOODBOUND RD	COVERT, THEODORE &	0.28	$ -	$ -	$ 5,600	$ -	$ 5,600
000045	000100	000000	31	SPRUCE RD	COVERT, THEODORE & BEV, TTEES	0.05	$ -	$ -	$ 400	$ -	$ 400
000045	000101	000000	30	SPRUCE RD	COVERT, THEODORE & BEV, TTEES	0.22	$ -	$ -	$ 18,200	$ -	$ 18,200
000045	000102	000000	25	SPRUCE RD	COVERT, THEODORE & BEV, TTEES	0.22	$ 88,900	$ 7,400	$ 8,100	$ -	$ 104,400
000043	000015	000000	163	WOODBOUND RD	COVERT, THEODORE B	0.1	$ -	$ -	$ 4,000	$ -	$ 4,000
000045	000093	000000		WOODMERE	COVERT, THEODORE B	0.06	$ -	$ -	$ 2,000	$ -	$ 2,000
000010	000033	000000	580	RTE 202	COVERT, THEODORE B.	3	$ -	$ -	$ 10,700	$ 10,661	$ 39
000043	000016	000000		WEST WOODMERE	COVERT, THEODORE B.	0.22	$ -	$ -	$ 4,000	$ -	$ 4,000
000043	000020	000000		WEST WOODMERE	COVERT, THEODORE B.	0.22	$ -	$ -	$ 4,000	$ -	$ 4,000

Map	Lot	Sub	Location		Owner	Acres	Building	Feature	Land	CU Credit	Total
000043	000021	000000	167	WOODBOUND RD	COVERT, THEODORE B.	0.19	$ -	$ -	$ 4,800	$ -	$ 4,800
000045	000088	000000	183	WOODBOUND RD	COVERT, THEODORE B.	0.16	$ -	$ -	$ 3,600	$ -	$ 3,600
000045	000089	000000	185	WOODBOUND RD	COVERT, THEODORE B.	0.09	$ 41,300	$ -	$ 7,200	$ -	$ 48,500
000045	000090	000000		WOODMERE	COVERT, THEODORE B.	0.45	$ -	$ -	$ 5,700	$ -	$ 5,700
000045	000093	000001		WOODMERE	COVERT, THEODORE B.	0.11	$ -	$ -	$ 3,300	$ -	$ 3,300
000045	000094	000000		WOODMERE	COVERT, THEODORE B.	0.22	$ -	$ -	$ 4,000	$ -	$ 4,000
000049	000018	000000	19	RFN - 427	COVERT, THEODORE B.	0.5	$ 51,400	$ 900	$ 30,400	$ -	$ 82,700
000001	000010	000019		DARIA DRIVE	COWLES, RICHARD F &	2.454	$ 136,400	$ 3,000	$ 30,200	$ -	$ 169,600
000010	000027	002-12	16	HIGHLAND DR	COX JR, ARTHUR L.	1.394	$ 65,700	$ 900	$ 24,900	$ -	$ 91,500
000026	000003	000000	33	EAST MAIN ST	CRAMB, DONALD W.	1	$ 17,200	$ 1,900	$ 23,400	$ -	$ 42,500
000001	000016	000000	87	ROBBINS RD	CRAMB, DONALD W. TTEE	3.118	$ 38,100	$ 9,200	$ 28,500	$ -	$ 75,800
000002	000062	000002	310	MIDDLE WINCHENDON RD	CREIGHTON, JEFFREY G.	1.53	$ 66,900	$ -	$ 23,600	$ -	$ 90,500
000029	000007	000003	519	RTE 119	CRESTA , CHARLES R. &	2.053	$ 85,300	$ -	$ 26,900	$ -	$ 112,200
000006	000067	000001	316	MAIN ST	CRITSER, JAMES R.	12	$ 114,600	$ 13,100	$ 94,000	$ 9,704	$ 211,996
000045	000046	000000	40	WEST WOODMERE	CROCKER III, KENDALL F.	0.98	$ 174,700	$ 4,000	$ 51,700	$ -	$ 230,400
000010	000038	000002	34	COUNTY RD	CROCKER, JAMES J.	12.84	$ 136,700	$ 16,200	$ 116,300	$ 68,467	$ 200,733
000037	000017	000000	9	MOUNTAIN RD	CROSBY JR., JOHN B.	4.75	$ 30,400	$ 900	$ 39,100	$ -	$ 70,400
000002	000059	00T036	9	PARK DR - 372 MP	CROTEAU, DAVID H.	0	$ 15,300	$ 400	$ -	$ -	$ 15,700
000008	000004	0001-A	76	NORTH ST	CROWLEY, EUGENE	5.8	$ 91,300	$ 5,200	$ 30,800	$ -	$ 127,300
000010	000028	00000A		ROUTE 202	CROWN ATLANTIC COMPANY LLC	1	$ -	$ 125,000	$ 105,000	$ -	$ 230,000
000027	000004	00000A		TODD HILL ROAD	CROWN ATLANTIC COMPANY LLC	1	$ -	$ 225,000	$ 114,400	$ -	$ 339,400
000007	000015	000005	4	CUTTER HILL RD	CROWPOND, INC.	1.8	$ -	$ -	$ 16,000	$ -	$ 16,000
000030	000039	000000	476	RTE 119	CROWPOND, INC.	0.24	$ -	$ -	$ 2,600	$ -	$ 2,600
000035	000002	000000	41	KIMBALL RD	CULLINANE, MICHAEL	1.5	$ 48,200	$ 5,200	$ 63,200	$ -	$ 116,600
000015	000007	000001	33	FOURTH ST	CUMMINGS, TIMOTHY J.	0.65	$ 63,600	$ -	$ 44,600	$ -	$ 108,200
000004	000055	000000	15	RTE 119	CURRIER, ALBERT	11.13	$ -	$ -	$ 30,100	$ 8,924	$ 21,176
000004	000056	000000	3	RTE 119	CURRIER, ALBERT	1.4	$ 51,400	$ 1,700	$ 22,500	$ -	$ 75,600
000010	000004	000005	173	DRAGG HILL RD	CURTIS, ALAN W.	6.609	$ 103,300	$ 2,000	$ 43,100	$ -	$ 148,400
000003	000029	000001	4	DANFORTH RD	CURTIS, DONALD J.	1.5	$ 61,100	$ -	$ 23,400	$ -	$ 84,500
000034	000031	000000	8	RED GATE LANE	CUZZI, GUIDO M.	0.16	$ 23,100	$ 200	$ 12,200	$ -	$ 35,500
000007	000026	000030	6	EMERSON LANE	CUZZI, MICHAEL J.	1.32	$ 57,100	$ 1,500	$ 24,400	$ -	$ 83,000
000019	000016	000001	4	COOT BAY - RFN 616	CYPRET, CRAIG P.	1.23	$ 80,200	$ -	$ 19,400	$ -	$ 99,600
000013	000025	000000	27	DOLLY LANE	CYPRET, LESLIE P.	2.5	$ 92,800	$ 3,700	$ 96,500	$ -	$ 193,000
000006	000002	000005	104	THOMAS RD	CZEKALSKI, JASON A.	5.075	$ 57,800	$ 17,900	$ 31,400	$ -	$ 107,100
000050	000028	000000	20	MONADNOCK VIEW RD	D & M CONTRACTING, INC	1.15	$ -	$ -	$ 18,900	$ -	$ 18,900
000050	000034	000000	15	MONADNOCK VIEW RD	D & M CONTRACTING, INC	1.13	$ -	$ -	$ 18,800	$ -	$ 18,800
000027	000018	000000		SURRY PARK	DALE, ELLA R.	0.39	$ 47,400	$ 2,000	$ 17,700	$ -	$ 67,100
000002	000059	00T042	13	COUNTRY RD - 366 MP	DALE, JOHN R.	0	$ 22,400	$ 400	$ -	$ -	$ 22,800
000002	000047	000004	20	RAND RD	DALE, ROBERT C.	11.2	$ 100,300	$ 4,500	$ 33,300	$ -	$ 138,100

Map	Lot	Sub	Location		Owner	Acres	Building	Feature	Land	CU Credit	Total
000006	000011	000000	3	TARBOX DR	D'AMBROSIO, ANTHONY A.	2.17	$ 118,000	$ -	$ 26,800	$ -	$ 144,800
000001	000003	000000		DAMON MILL RD	DAMON REALTY, JONAS	437.4	$ -	$ -	$ 295,900	$ 232,836	$ 63,064
000001	000003	000001		DAMON MILL RD	DAMON, BRIAN K.	8.6	$ -	$ -	$ 9,900	$ 6,793	$ 3,107
000004	000003	0002-6	50	HERITAGE DR	DAMON, MARK A.	2.51	$ 108,800	$ -	$ 30,300	$ -	$ 139,100
000010	000027	000005	40	OLD JAFFREY RD	DANDLEY, NOEL	2	$ 65,900	$ -	$ 26,800	$ -	$ 92,700
000006	000022	000000	774	RTE 119	DANIELS, KENNETH M.	3.25	$ 38,800	$ 2,700	$ 28,100	$ -	$ 69,600
000014	000016	000000	27	PARADISE ISLAND	DANNEKER, JOHN A. & JOY W. TTE	0.5	$ 48,800	$ 9,300	$ 115,500	$ -	$ 173,600
000007	000045	0000A1	139	OLD NEW IPSWICH RD	DARK, JACK E.	0.94	$ 51,800	$ -	$ 19,400	$ -	$ 71,200
000006	00049A	000002	71	HUNT HILL RD	DAUPHINAIS, RAYMOND J.	2	$ 51,800	$ 7,100	$ 26,800	$ -	$ 85,700
000006	000034	000000	657	RTE 119	DAVIS, KENNETH C.	7.42	$ 87,300	$ 24,900	$ 32,500	$ -	$ 144,700
000006	000036	000000	643	RTE 119	DAVIS, KENNETH C.	5.2	$ -	$ -	$ 27,500	$ -	$ 27,500
000046	000001	000000	197	WOODBOUND RD	DAVIS, ROSEALMA M.	0.49	$ 52,300	$ 2,000	$ 14,800	$ -	$ 69,100
000011	000005	000002	70	FITZGERALD RD	DAVIS, TERRY L.	2.1	$ 115,500	$ 3,000	$ 24,300	$ -	$ 142,800
000046	000007	000000	20	FLORENCE RD	DAVIS, THOMAS L.	0.08	$ 29,600	$ 2,600	$ 5,200	$ -	$ 37,400
000037	000018	000000	15	MOUNTAIN RD	DEAN, BRENDA D.	1.57	$ 50,600	$ 1,400	$ 34,200	$ -	$ 86,200
000037	000019	000000	17	MOUNTAIN RD	DEAN, BRENDA D.	0.29	$ 32,200	$ 700	$ 15,800	$ -	$ 48,700
000039	000032	000000	56	KIMBALL RD	DEANGELIS, ANDREA	0.31	$ 30,600	$ 2,200	$ 46,700	$ -	$ 79,500
000010	000027	000000	80	OLD JAFFREY RD	DEARDEN III, JOSEPH H.	32.4	$ 85,900	$ -	$ 49,100	$ 21,411	$ 113,589
000010	000027	000016		OLD JAFFREY RD	DEARDEN III, JOSEPH H.	31.75	$ -	$ -	$ 28,700	$ 25,880	$ 2,820
000002	000059	00T034	5	PARK DR - 374 MP	DECAROLIS, BERARDINO V.	0	$ 16,200	$ 400	$ -	$ -	$ 16,600
000010	000007	000001		WOODBOUND RD	DEGRANDPRE, FELIX M.	4.099	$ 102,400	$ 13,300	$ 29,900	$ -	$ 145,600
000002	000036	000003	23	OLD DANFORTH CROSS'G	DEHOTMAN, DEANE	25.3	$ 83,800	$ 5,000	$ 52,600	$ 28,482	$ 112,918
000008	000019	0001-2	41	CANDLELIGHT RD	DEL SIGNORE, LARRY	2.03	$ 75,400	$ 1,100	$ 24,100	$ -	$ 100,600
000004	000011	000000	64	OLD ASHBURNHAM RD	DELANO, RONALD H.	5.4	$ 60,800	$ 1,200	$ 31,900	$ -	$ 93,900
000003	000092	000004	43	LORD HILL RD	DELISLE JR., MAURICE C.	6.2	$ 100,900	$ 1,300	$ 27,300	$ -	$ 129,500
000021	000002	000000	47	CONIFER RD	DELLASANTA, LOUIS R.	0.27	$ 21,400	$ 800	$ 64,200	$ -	$ 86,400
000047	000037	000000	45	LOOP RD	DEMARTINO, ARCHLLES & ROBERT J	0.33	$ 23,800	$ -	$ 32,500	$ -	$ 56,300
000007	000041	000000	166	OLD NEW IPSWICH RD	DENARO, MATTHEW L.	18	$ 40,400	$ 16,400	$ 42,300	$ 12,332	$ 86,768
000007	000041	000000	168	OLD NEW IPSWICH RD	DENARO, MATTHEW L.	0	$ 43,400	$ 500	$ -	$ -	$ 43,900
000001	000011	000003	47	SUNRIDGE RD	DENGLER, SARAH J.	3.2	$ 86,100	$ 2,000	$ 31,300	$ -	$ 119,400
000006	000064	000002	293	MAIN ST	DERENDAL JR., THADDEUS J.	4.14	$ 145,100	$ 3,000	$ 58,200	$ -	$ 206,300
000006	000054	0001-6	19	TERVO ROAD	DEROSIER, ROBERT H &	5	$ 171,300	$ 6,100	$ 44,300	$ -	$ 221,700
000002	000051	000001	214	MIDDLE WINCHENDON RD	DERR, TIMOTHY G.	1.9	$ 52,500	$ 6,600	$ 26,100	$ -	$ 85,200
000047	000051	000000	3	SHARON RD	DERUOSI, SYLVESTER	0.34	$ 44,600	$ -	$ 32,900	$ -	$ 77,500
000007	000026	000015	71	BIRCH DR	DESALVO, PAUL	1.54	$ -	$ 2,700	$ 59,900	$ -	$ 62,600
000010	000047	000005	3	FOX RUN LANE	DESCHENES, RAYMOND	1.62	$ 104,100	$ 5,200	$ 26,600	$ -	$ 135,900
000006	000043	000002	52	MIDDLE WINCHENDON RD	DESCHENES, ROBERT R.	2.01	$ 88,100	$ 1,200	$ 29,500	$ -	$ 118,800
000006	00064D	000000	34	TODD HILL RD	DESMARAIS, MATTHEW J.	5.8	$ 102,700	$ 5,500	$ 33,500	$ -	$ 141,700
000006	000049	000002	61	HUNT HILL RD	DESMARAIS, PAUL B.	2.03	$ 74,300	$ 3,500	$ 26,800	$ -	$ 104,600

Map	Lot	Sub	Location		Owner	Acres	Building	Feature	Land	CU Credit	Total
000035	000004	000000	44	KIMBALL RD	DESMOND, ELIZABETH A.	0.46	$ 54,300	$ -	$ 46,500	$ -	$ 100,800
000002	000009	0001-3		ROBBINS RD	DESPRES, MATTHEW	2.023	$ -	$ -	$ 25,500	$ -	$ 25,500
000006	000069	000007		MIDDLE WINCHENDON RD	DESPRES, MATTHEW	2.79	$ -	$ -	$ 24,800	$ -	$ 24,800
000046	000038	000002		WOODBOUND RD	DESPRES, MATTHEW	6.9	$ -	$ -	$ 74,800	$ -	$ 74,800
000049	000012	000000	23	RFN - 427	DESPRES, MATTHEW	7.2	$ -	$ -	$ 51,600	$ -	$ 51,600
000002	000059	00T071	21	PARK DR - 354 MP	DESROSIERS, JULIE	0	$ 13,100	$ 400	$ -	$ -	$ 13,500
000001	000013	000002	57	ROBBINS RD	DESRUISSEAUX, JOSEPH D. &	2.27	$ 117,400	$ 3,000	$ 24,500	$ -	$ 144,900
000002	000059	00T001	2	SUNSET RD - 301 MP	DEVARNEY, CRAIG &	0	$ 26,600	$ -	$ -	$ -	$ 26,600
000006	000091	000002	34	LORD BROOK RD	DEVLIN, PHYLLIS E.	3.4	$ 72,700	$ -	$ 31,600	$ -	$ 104,300
000007	000004	000003	200	MAIN ST	DIAS, PAUL W.	3.14	$ 75,900	$ -	$ 29,700	$ -	$ 105,600
000020	000009	000000	89	EAST MONOMONACK RD	DIBLASI, JOSEPH	0.44	$ 55,900	$ 2,000	$ 85,800	$ -	$ 143,700
000025	000004	000000	1	EAST MAIN ST	DICHARD, ROBERT E.	0.75	$ 54,200	$ 5,800	$ 17,500	$ -	$ 77,500
000033	000018	000000	23	WEST MAIN ST	DICIENZO, CHRISTOPHER CHARLES	0.48	$ 52,200	$ -	$ 17,700	$ -	$ 69,900
000004	000051	000006	22	BINNEY HILL RD	DICIENZO, DOMENIC	3.1	$ -	$ -	$ 23,400	$ -	$ 23,400
000004	000054	000003	23	BINNEY HILL RD	DICIENZO, DOMENIC	9.3	$ -	$ -	$ 29,400	$ -	$ 29,400
000043	000001	000005	17	JOWDERS COVE RD	DIETL, JOHN V. & JANET P. TTEE	0.89	$ 124,600	$ 2,600	$ 46,800	$ -	$ 174,000
000002	000009	000006	110	ROBBINS RD	DILLON, THOMAS O.	5.15	$ 66,500	$ -	$ 30,100	$ -	$ 96,600
000017	000002	000001	82	HUBBARD HILL RD	DIMARCO, LEONARD J	2.02	$ 49,500	$ 600	$ 26,800	$ -	$ 76,900
000019	000022	000000	15	COOT BAY	DIPIETRO, FRANK S.	0.02	$ -	$ -	$ 5,200	$ -	$ 5,200
000003	000031	0002-1		WELLINGTON RD	DIPIETRO, THERESA M	2.51	$ -	$ -	$ 27,600	$ -	$ 27,600
000003	000024	0004-1		MAIN ST	DIRUSSO, FRANCIS W.	2.4	$ 66,400	$ -	$ 27,400	$ -	$ 93,800
000006	000065	000000	307	MAIN ST	DIRUSSO, FRANK J.	3	$ 91,600	$ 4,200	$ 37,600	$ -	$ 133,400
000007	000026	000042	16	FOLIAGE WAY	DITOMMASO JR, JOHN	1.55	$ 60,400	$ 1,500	$ 26,100	$ -	$ 88,000
000007	000026	000060	13	BIRCH DR	DITOMMASO, ROBERT E.	1.95	$ 62,700	$ 1,700	$ 29,100	$ -	$ 93,500
000014	000033	000000	66	LACHANCE CIRCLE	DOCEKAL, RICHARD D.	0.72	$ -	$ -	$ 13,900	$ -	$ 13,900
000014	000052	000000	67	LACHANCE CIRCLE	DOCEKAL, RICHARD D.	0.45	$ 24,600	$ 2,000	$ 82,600	$ -	$ 109,200
000016	000004	000000	48	HUBBARD HILL RD	DOCTOROFF, FREDERIC S.	4.6	$ -	$ -	$ 33,000	$ -	$ 33,000
000016	000007	000000	47	HUBBARD HILL RD	DOCTOROFF, FREDERIC S.	5.25	$ 95,800	$ 6,400	$ 39,200	$ -	$ 141,400
000003	000015	000007	15	DANFORTH RD	DOE, MICHAEL A &	5.6	$ 90,000	$ -	$ 37,600	$ -	$ 127,600
000012	000003	0005-1	379	OLD NEW IPSWICH RD	DOHERTY, ROBERT A &	14.336	$ -	$ -	$ 33,700	$ 10,458	$ 23,242
000014	000028	000000	24	MONOMONAC TERRACE	DOHERTY, ROBERT A.	0.5	$ 87,600	$ 4,600	$ 87,100	$ -	$ 179,300
000003	000015	0006-1	9	DANFORTH RD	DOKLA, CARL P.J.	2.041	$ 74,600	$ 600	$ 26,900	$ -	$ 102,100
000010	000027	002-10	22	HIGHLAND DR	DONAHUE, WILLIAM E.	1.036	$ 59,900	$ -	$ 22,300	$ -	$ 82,200
000002	000034	000000	309	MIDDLE WINCHENDON RD	DONATI, BRUCE A.	5.08	$ 51,900	$ 600	$ 30,000	$ -	$ 82,500
000010	000014	000001	16	OLD KIMBALL RD	DONAWAY, KATHRYN R.	1.035	$ -	$ -	$ 18,800	$ -	$ 18,800
000003	000051	000000	46	WELLINGTON RD	DONOVAN, CAROL E.	2.04	$ 61,600	$ 900	$ 26,800	$ -	$ 89,300
000007	000004	000002	208	MAIN ST	DONOVAN, RICKARD J.	2.06	$ 59,300	$ 1,800	$ 28,100	$ -	$ 89,200
000004	000054	000002	13	BINNEY HILL RD	DOODY, KREG S.	3.5	$ 63,700	$ 3,400	$ 26,400	$ -	$ 93,500
000043	000001	000026	10	BLAKEVILLE RD	DOOLEY III, FRANCIS E.	0.91	$ 68,200	$ 600	$ 47,300	$ -	$ 116,100

Map	Lot	Sub	Location		Owner	Acres	Building	Feature	Land	CU Credit	Total
000043	000002	000000	153	WOODBOUND RD	DOOLEY III, FRANCIS E.	7.8	$ -	$ 1,100	$ 124,000	$ -	$ 125,100
000002	000059	00T043	15	COUNTRY RD - 365 MP	DOUCET, KEVIN J.	0	$ 20,700	$ 2,300	$ -	$ -	$ 23,000
000014	000011	000000	20	PARADISE ISLAND	DOUCET, NORMAN D.	0.65	$ 65,000	$ 10,800	$ 118,000	$ -	$ 193,800
000003	000029	000005	140	MAIN ST	DOUGLAS, SCOTT	5	$ 103,700	$ 900	$ 30,000	$ -	$ 134,600
000010	000023	000004	35	OLD JAFFREY RD	DOUGLAS, STEPHEN R.	5.2	$ 53,000	$ -	$ 28,900	$ -	$ 81,900
000039	000016	000000	88	KIMBALL RD	DOWLING, JOHN E.	0.12	$ 61,500	$ 2,800	$ 29,200	$ -	$ 93,500
000036	000002	000000	868	RTE 119	DOWNEY FAMILY TRUST-3/24/93	0.19	$ 30,500	$ 900	$ 27,800	$ -	$ 59,200
000036	000009	000000	870	RTE 119	DOWNEY FAMILY TRUST-3/24/93	0.4	$ -	$ -	$ 6,600	$ -	$ 6,600
000003	000047	000000	54	WELLINGTON RD	DOWNEY, TREVOR A.	1.5	$ 61,600	$ -	$ 23,400	$ -	$ 85,000
000007	000086	000004	33	PERRY RD	DOYLE, TIMOTHY E.	5.66	$ 64,500	$ 6,200	$ 32,300	$ -	$ 103,000
000048	000060	000000	33	THAYER RD - RFN 821	DRAGO, NANCY H	0.4	$ 31,900	$ 1,800	$ 35,800	$ -	$ 69,500
000002	000009	000005	106	ROBBINS RD	DRANE, GEORGE O	5.75	$ 63,700	$ -	$ 30,700	$ -	$ 94,400
000007	000057	000000	41	OLD NEW IPSWICH RD	DROUIN, DAVID G.	5	$ 55,400	$ 5,400	$ 31,300	$ -	$ 92,100
000006	000071	000002	35	FITZGERALD RD	DUANY, SCOTT J	6	$ 101,900	$ 2,000	$ 25,800	$ 459	$ 129,241
000005	000027	000000	3	PEARLY POND WAY	DUBE, ANDREW J.	0.11	$ 19,800	$ 1,200	$ 6,500	$ -	$ 27,500
000005	000028	000000	5	PEARLY POND WAY	DUBE, ANDREW J.	0.19	$ 4,100	$ 100	$ 7,700	$ -	$ 11,900
000002	000009	0001-4	84	ROBBINS RD	DUBE, JODI L	2.035	$ 59,700	$ -	$ 25,600	$ -	$ 85,300
000005	000002	000001	155	ABEL RD	DUBOIS, NELGA E.	5.6	$ 51,900	$ 7,300	$ 29,500	$ -	$ 88,700
000017	000007	000000	45	COLBURN LANE	DUCHARME, DAREN G.	0.701	$ 130,300	$ 9,300	$ 49,000	$ -	$ 188,600
000017	000006	000001	49	COLBURN LANE	DUCHARME, DAVID L.	0.541	$ -	$ 1,000	$ 15,300	$ -	$ 16,300
000017	000006	00000A		COLBURN LANE	DUCHARME, DAVID L.	0.47	$ -	$ -	$ 41,700	$ -	$ 41,700
000014	000015	000000	28	PARADISE ISLAND	DUCHARME, LEO	0.4	$ 86,100	$ 3,900	$ 98,400	$ -	$ 188,400
000007	000026	000040	10	FOLIAGE WAY	DUCKWORTH, DANNY W &	1.04	$ 69,600	$ 1,500	$ 22,300	$ -	$ 93,400
000034	000015	000000	50	RED GATE LANE	DUERIG, WILLIAM H.	0.3	$ 39,200	$ 100	$ 25,900	$ -	$ 65,200
000034	000043	000000	51	RED GATE LANE	DUERIG, WILLIAM H.	0.45	$ -	$ -	$ 11,400	$ -	$ 11,400
000015	000025	000000	11	FOURTH ST	DUFAULT, GEORGE G.	0.12	$ 39,400	$ -	$ 7,500	$ -	$ 46,900
000015	000030	000000	10	FOURTH ST	DUFAULT, GEORGE G.	0.18	$ 50,500	$ 5,100	$ 55,000	$ -	$ 110,600
000002	000051	0004-3		BRIGHAM RD	DUFFY, PATRICK J.	22.835	$ -	$ -	$ 52,200	$ 48,900	$ 3,300
000010	000029	0001-1	603	RTE 202	DUFFY, PATRICK J.	5.51	$ 68,800	$ -	$ 117,200	$ -	$ 186,000
000002	000059	0003-1		ROUTE 202	DUFFY, THOMAS	108.31	$ -	$ -	$ 296,900	$ -	$ 296,900
000002	000059	0003-2	90	RTE 202	DUFFY, THOMAS	112	$ 268,500	$ 16,900	$ 297,000	$ -	$ 582,400
000002	000059	0003-2	90	RTE 202	DUFFY, THOMAS		$ 14,200	$ -	$ -	$ -	$ 14,200
000012	000003	000004	366	OLD NEW IPSWICH RD	DUFRESNE, PETER M.	9.8	$ 49,800	$ -	$ 32,300	$ -	$ 82,100
000023	000001	000030	26	TICO RD	DUMAIS, ROGER P.	1.69	$ 111,000	$ 300	$ 30,900	$ -	$ 142,200
000035	000008	000001	34	KIMBALL RD	DUNBAR, ELIZABETH B. TTE	0.37	$ 64,900	$ 3,700	$ 44,500	$ -	$ 113,100
000008	000007	0001-1	86	NORTH ST	DUNN, WILLIAM F.	2.7	$ 87,500	$ -	$ 27,900	$ -	$ 115,400
000006	000049	000001	39	HUNT HILL RD	DUNSTAN, LYNDA ANN 1/3	16.3	$ 64,500	$ 4,200	$ 42,100	$ 12,355	$ 98,445
000004	000017	000002	18	OLD ASHBURNHAM RD	DUPLEASE, GEORGE E.	2.02	$ 79,000	$ 8,800	$ 29,500	$ -	$ 117,300
000048	000074	000000	36	THAYER RD - RFN 821	DUPRE, RICHARD C.	0.5	$ 79,800	$ -	$ 40,500	$ -	$ 120,300

Map	Lot	Sub	Location		Owner	Acres	Building	Feature	Land	CU Credit	Total
000050	000016	000000	35	TAGGART CIRCLE	DURHAM, JAMES S &	1.02	$ 92,600	$ -	$ 6,000	$ -	$ 98,600
000007	000086	000005	27	PERRY RD	DURLING, RUSSELL L. JR.	5.5	$ 74,400	$ 500	$ 32,100	$ -	$ 107,000
000046	000010	000000	26	FLORENCE RD	DURNAN, JAYMIE A.	0.28	$ 59,500	$ 5,800	$ 40,100	$ -	$ 105,400
000002	000059	00T099	16	MAPLE DR - 330 MP	DUVAL, DAVID A.	0	$ 21,000	$ 1,000	$ -	$ -	$ 22,000
000018	000010	000000	12	LAPHAM LANE -RFN 526	DUVERNAY, DAVID E.	1.8	$ 92,600	$ 900	$ 108,200	$ -	$ 201,700
000018	000010	000000	12	LAPHAM LANE -RFN 526	DUVERNAY, DAVID E.	0	$ 16,500	$ -	$ -	$ -	$ 16,500
000045	000106	000000	3	SPRUCE RD	DWIRE III, JESSE E.	0.45	$ 21,800	$ 2,700	$ 11,300	$ -	$ 35,800
000005	000010	000003	75	ABEL RD	DWYER, SEAN C.	2.13	$ 71,400	$ -	$ 27,000	$ -	$ 98,400
000045	000059	000000	18	CHESTNUT RD	DYER, STEPHEN W.	0.45	$ 20,800	$ 2,000	$ 11,300	$ -	$ 34,100
000002	000059	00T111	21	MAPLE DR - 340 MP	EANNUZZO, SALVATORE J.	0	$ 24,000	$ 1,000	$ -	$ -	$ 25,000
000040	000015	000000	33	PINE EDEN	ECKSTEIN, ALFRED	0.17	$ 15,400	$ 4,400	$ 29,100	$ -	$ 48,900
000002	000059	00T079	43	PARK DR - 347 MP	EDDINGS, RIELY A.	0	$ 15,200	$ 2,200	$ -	$ -	$ 17,400
000010	000046	000000	526	RTE 202	EDDY, JOHN A.	7	$ -	$ -	$ 3,500	$ -	$ 3,500
000013	000005	000000	2	BIRCH POINT DR	EDMUND, KEITH A	0.82	$ 39,400	$ 1,700	$ 49,100	$ -	$ 90,200
000049	000011	000000	30	RFN - 426	EDWARDS, BRUCE R.	0.75	$ 151,300	$ 2,400	$ 94,500	$ -	$ 248,200
000049	000011	000000	11	RFN - 426	EDWARDS, BRUCE R.	0	$ 26,800	$ -	$ -	$ -	$ 26,800
000007	000026	000044	15	FOLIAGE WAY	EGAN, ROBERT SCOTT &	3.1	$ 68,100	$ 1,500	$ 31,200	$ -	$ 100,800
000006	000037	000000	12	MIDDLE WINCHENDON RD	EICHNER JR., EDWARD J.	1.23	$ 42,000	$ 2,200	$ 23,700	$ -	$ 67,900
000006	000090	000000	36	LORD BROOK RD	ELAM, JUDITH CLARK	5	$ 111,100	$ 20,500	$ 34,000	$ -	$ 165,600
000023	000006	000000	5	EAST MONOMONACK RD	ELEFTHERIOU, HARRIET	2.24	$ 73,300	$ 4,900	$ 27,200	$ -	$ 105,400
000031	000006	000000	580	RTE 119	ELEFTHERIOU, HARRIET	3.42	$ 125,200	$ 6,200	$ 107,500	$ -	$ 238,900
000002	000052	0001-1	179	MIDDLE WINCHENDON RD	ELLIOTT, SHARON A	2.097	$ 47,700	$ 27,800	$ 29,600	$ -	$ 105,100
000034	000021	000000	34	RED GATE LANE	ELLIS, MICHEL A.	0.21	$ 14,100	$ 200	$ 20,100	$ -	$ 34,400
000034	000022	000000	32	RED GATE LANE	ELLIS, MICHEL A.	0.25	$ 24,900	$ 300	$ 21,500	$ -	$ 46,700
000002	000041	0003-2	102	RAND RD	ELLIS, SCOTT	4.29	$ 69,500	$ 300	$ 30,200	$ -	$ 100,000
000047	000052	000000	1	SHARON RD	ELLSWORTH, LEE E.	0.23	$ 25,500	$ 1,200	$ 27,700	$ -	$ 54,400
000047	000011	000000	7	MARCEAU RD	ELLSWORTH, MICHAEL B.	0.15	$ 21,000	$ -	$ 24,000	$ -	$ 45,000
000007	000002	000004	104	GODDARD RD	EMELO, DEAN	4.01	$ 77,200	$ -	$ 27,100	$ -	$ 104,300
000049	000022	000000	26	RFN - 427	EMERSON, RUSSELL &	0.51	$ 35,100	$ 1,000	$ 61,200	$ -	$ 97,300
000011	000038	000001	66	SHAW HILL RD	EMERY, EDWARD M.	0.92	$ 71,500	$ -	$ 19,200	$ -	$ 90,700
000011	000023	000000	80	SHERWIN HILL RD	ENGELBERT, CHANDRA	22	$ -	$ -	$ 45,800	$ 44,020	$ 1,780
000049	000020	000001	20	RFN - 427	ENMAN, JOHN T.- REV.TRUST '95	1.25	$ 163,500	$ 2,000	$ 87,900	$ -	$ 253,400
000002	000059	00T008	2	PARK DR - 313 MP	EPPS, JR., FRANKLIN	0	$ 23,900	$ 1,900	$ -	$ -	$ 25,800
000010	000021	000011		PINE EDEN	ERIKSON, ALICE	0	$ 11,600	$ -	$ -	$ -	$ 11,600
000035	000005	000000	42	KIMBALL RD	ERRAMILLI, SUDARSHAN	0.48	$ 88,300	$ -	$ 47,600	$ -	$ 135,900
000025	000006	000001	6	NORTH ST	ESPER, EDWARD	0.48	$ 42,200	$ 1,600	$ 17,700	$ -	$ 61,500
000007	000084	000000	48	CONVERSEVILLE RD	ESPOSITO, WILLIAM G.	5	$ 73,000	$ 11,100	$ 31,300	$ -	$ 115,400
000019	000016	000000	109	WELLINGTON RD	ESTABROOK, GORDON D. & ALMA B.	39.74	$ 78,200	$ 9,000	$ 59,000	$ 27,529	$ 118,671
000019	000021	000000		LAKE MONOMONAC	ESTABROOK, GORDON D. & ALMA B.	0.12	$ -	$ -	$ 24,400	$ -	$ 24,400

Map	Lot	Sub	Location		Owner	Acres	Building	Feature	Land	CU Credit	Total
000010	000027	0002-7	30	HIGHLAND DR	EVANS, JOHN P.	0.906	$ 53,900	$ -	$ 21,000	$ -	$ 74,900
000039	000011	000000	102	KIMBALL RD	EVANS, MARK P.	0.26	$ 83,200	$ 300	$ 54,000	$ -	$ 137,500
000002	000031	000000	371	MIDDLE WINCHENDON RD	EVERETT JR., CHARLES H.	3.6	$ 141,900	$ -	$ 29,200	$ -	$ 171,100
000002	000059	00T096	22	MAPLE DR - 333 MP	FABIANO, DEBRA J.	0	$ 23,100	$ 6,600	$ -	$ -	$ 29,700
000015	000038	000000	189	EAST MONOMONACK RD	FABIANO, GEORGE F.	0.22	$ 71,500	$ 7,600	$ 65,700	$ -	$ 144,800
000039	000030	000000	60	KIMBALL RD	FAGERQUIST, BRUCE A.	0.24	$ 40,800	$ -	$ 41,800	$ -	$ 82,600
000045	000033	000000		WEST WOODMERE	FALCONE JR., JOHN L.	0.08	$ -	$ -	$ 2,600	$ -	$ 2,600
000045	000034	000000		WEST WOODMERE	FALCONE JR., JOHN L.	0.11	$ -	$ -	$ 3,300	$ -	$ 3,300
000045	000035	000000		WEST WOODMERE	FALCONE JR., JOHN L.	0.14	$ -	$ -	$ 3,500	$ -	$ 3,500
000045	000036	000000		WEST WOODMERE	FALCONE JR., JOHN L.	0.05	$ -	$ -	$ 1,600	$ -	$ 1,600
000045	000037	000000		WEST WOODMERE	FALCONE JR., JOHN L.	0.04	$ -	$ -	$ 1,300	$ -	$ 1,300
000045	000038	000000		CONTOOCOOK LAKE	FALCONE JR., JOHN L.	0.04	$ -	$ -	$ 6,000	$ -	$ 6,000
000045	000039	000000	51	CHESTNUT RD	FALCONE JR., JOHN L.	0.4	$ 32,900	$ 8,200	$ 47,700	$ -	$ 88,800
000045	000040	000000	49	CHESTNUT RD	FALCONE JR., JOHN L.	0.43	$ -	$ -	$ 5,500	$ -	$ 5,500
000045	000041	000000	47	CHESTNUT RD	FALCONE JR., JOHN L.	0.45	$ -	$ -	$ 5,700	$ -	$ 5,700
000045	000042	000000		WEST WOODMERE	FALCONE JR., JOHN L.	0.45	$ -	$ -	$ 5,700	$ -	$ 5,700
000014	000002	000000	27	MONOMONAC TERRACE	FANCIULLO, JOSEPH K.	0.56	$ 15,900	$ 2,600	$ 12,600	$ -	$ 31,100
000004	000038	000000	123	RTE 119	FANELLI, MARK	31.38	$ 205,800	$ 22,200	$ 163,400	$ 53,136	$ 338,264
000043	000001	000015	139	WOODBOUND RD	FANEUFF, KEITH R.	0.83	$ 73,200	$ 2,000	$ 41,200	$ -	$ 116,400
000004	000002	000001	148	OLD ASHBURNHAM RD	FARMER, J. FORBES	5.6	$ -	$ -	$ 24,700	$ -	$ 24,700
000004	000002	000002	156	OLD ASHBURNHAM RD	FARMER, J. FORBES	4.97	$ 78,900	$ 3,800	$ 28,600	$ -	$ 111,300
000015	000039	000000	187	EAST MONOMONACK RD	FARO, SALVATORE P.	0.25	$ 69,200	$ 6,600	$ 74,400	$ -	$ 150,200
000007	000033	000000	10	PINE TERRACE	FARR, WILLIAM H.	0.46	$ 57,800	$ 2,000	$ 14,300	$ -	$ 74,100
000002	000059	00T094	26	MAPLE DR - 335 MP	FARRAR, ROBERT	0	$ 21,300	$ 700	$ -	$ -	$ 22,000
000001	000004	000000	221	ROBBINS RD	FAVART, EDWARD &	1.5	$ 66,200	$ 1,100	$ 23,400	$ -	$ 90,700
000002	000041	003-52	80	RAND RD	FEDORKA, DENNIS M.	6.5	$ 81,900	$ -	$ 24,500	$ -	$ 106,400
000006	000091	000006	10	LORD BROOK RD	FERGUSON SR., DAVID R.	2.1	$ 78,200	$ -	$ 29,700	$ -	$ 107,900
000007	000026	000006	77	BIRCH DR	FERGUSON SR., DAVID R.	1.01	$ 63,400	$ 1,500	$ 22,100	$ -	$ 87,000
000039	000025	000000	70	KIMBALL RD	FERRAGAMO, ROBERT A.	0.31	$ 22,100	$ -	$ 40,900	$ -	$ 63,000
000034	000010	000000	64	RED GATE LANE	FERWERDA JR., MARTIN	0.79	$ 77,200	$ 7,700	$ 48,300	$ -	$ 133,200
000034	000046	000000	65	RED GATE LANE	FERWERDA, MARTIN JR.	0.36	$ -	$ -	$ 10,200	$ -	$ 10,200
000023	000001	000031	22	TICO RD	FEYRER, TODD E.	1.92	$ 80,600	$ -	$ 32,800	$ -	$ 113,400
000001	000005	000000	209	ROBBINS RD	FINCH, HENRY J.	8.6	$ -	$ -	$ 31,000	$ 29,757	$ 1,243
000001	000005	000001	201	ROBBINS RD	FINCH, HENRY J.	2.1	$ -	$ -	$ 24,300	$ 23,997	$ 303
000001	000005	000002	215	ROBBINS RD	FINCH, HENRY J.	4.3	$ -	$ -	$ 27,600	$ 26,979	$ 621
000001	000014	000001	228	RAND RD	FINCH, HENRY J.	11	$ -	$ -	$ 28,300	$ 26,710	$ 1,590
000010	000021	000018		PINE EDEN	FINCH, HENRY J.	0	$ 10,400	$ -	$ -	$ -	$ 10,400
000007	000006	000000	41	GODDARD RD	FINCH, WILLIAM	2.64	$ 64,200	$ 18,500	$ 42,300	$ -	$ 125,000
000020	000003	000000	101	EAST MONOMONACK RD	FINDLAY, WALLACE	4.4	$ 65,900	$ 2,000	$ 183,800	$ -	$ 251,700

Map	Lot	Sub	Location		Owner	Acres	Building	Feature	Land	CU Credit	Total
000020	000003	000000	101	EAST MONOMONACK RD	FINDLAY, WALLACE		$ 34,100	$ -	$ -	$ -	$ 34,100
000005	000010	000001	91	ABEL RD	FINETHY, ROBERT W.	18.8	$ 52,900	$ 11,200	$ 49,600	$ -	$ 113,700
000004	000008	000000	95	OLD ASHBURNHAM RD	FINKENBEINER, GERHART	14	$ 24,900	$ 13,800	$ 38,500	$ -	$ 77,200
000027	000007	000000	255	MAIN ST	FINLEY, SCOTT C.	0.25	$ 94,000	$ -	$ 18,000	$ -	$ 112,000
000021	000017	000000	59	HERON POINT	FIORELLI, ARTHUR C.	8.5	$ 128,700	$ 5,100	$ 193,900	$ -	$ 327,700
000021	000017	000000	59	WELLINTON RD	FIORELLI, ARTHUR C.	0	$ 11,200	$ -	$ -	$ -	$ 11,200
000028	000007	000000	282	MAIN ST	FIRST CONGREGATIONAL CHURCH	4.116	$ 70,700	$ 11,400	$ 41,500	$ -	$ 123,600
000048	000072	000000	13	THAYER RD - RFN 821	FISHER, BRYON H. &	0.34	$ 64,200	$ 600	$ 32,900	$ -	$ 97,700
000010	000021	000005	107	PINE EDEN	FISHER, CLARE B.	0	$ 11,400	$ 1,300	$ -	$ -	$ 12,700
000043	000001	000021	19	BLAKEVILLE RD	FISHER, R. WILLIAM	1.06	$ 84,100	$ 2,000	$ 89,800	$ -	$ 175,900
000017	000014	000000	7	LACHANCE CIRCLE	FISHER, WILLIAM H.	0.47	$ 39,800	$ 1,300	$ 84,700	$ -	$ 125,800
000006	000054	000002	101	MIDDLE WINCHENDON RD	FISK, ERIC C.	2.01	$ 77,700	$ -	$ 26,800	$ -	$ 104,500
000014	000039	000000	50	LACHANCE CIRCLE	FITZWATER, ARTHUR V.	0.62	$ 72,000	$ 1,100	$ 13,900	$ -	$ 87,000
000027	000024	000000	2	GODDARD RD	FLAGG, DOROTHY A.	0.25	$ 39,700	$ -	$ 15,000	$ -	$ 54,700
000005	000016	000000	14	ABEL RD	FLAGG, JONATHAN G.	2.61	$ 58,900	$ 1,400	$ 27,700	$ -	$ 88,000
000045	000005	000000	6	LAKE RD	FLANAGAN, THOMAS J. TRUSTEE	0.34	$ 40,200	$ 600	$ 24,700	$ -	$ 65,500
000022	000003	000000	1	RFN - 541	FLEET NATIONAL BANK, TTEE	0.53	$ 24,500	$ 2,700	$ 99,500	$ -	$ 126,700
000014	000038	000000	52	LACHANCE CIRCLE	FLETCHER, AILEEN A. TTE	0.62	$ -	$ -	$ 13,100	$ -	$ 13,100
000014	000045	000000	51	LACHANCE CIRCLE	FLETCHER, AILEEN A. TTE	0.7	$ 38,000	$ 2,000	$ 103,300	$ -	$ 143,300
000004	000044	000000	56	TAMARACK WAY	FLETCHER, ALFRED W.	28	$ 132,100	$ 12,600	$ 56,200	$ -	$ 200,900
000004	000053	000000	31	RTE 119	FLETCHER, RALPH	0.46	$ 55,500	$ 2,200	$ 15,700	$ -	$ 73,400
000017	000001	000001	83	HUBBARD HILL RD	FLORENCE, ROBIN L.	2.14	$ 53,300	$ -	$ 27,000	$ -	$ 80,300
000044	000004	000000	19	LAKE RD	FLUET, CAROL	0.4	$ 26,800	$ 900	$ 53,700	$ -	$ 81,400
000045	000002	000000		LITTLE MICHIGAN	FLUET, JEFFREY E.	0.38	$ -	$ -	$ 10,400	$ -	$ 10,400
000006	000018	000000	741	RTE 119	FOGG, EVELYN R.	14.6	$ 187,300	$ 54,900	$ 392,800	$ -	$ 635,000
000006	000018	000000	741	RTE 119	FOGG, EVELYN R.	0	$ 66,700	$ 36,200	$ -	$ -	$ 102,900
000006	000019	000000	749	RTE 119	FOGG, EVELYN R.	20	$ -	$ -	$ 135,300	$ -	$ 135,300
000032	000012	000000	722	RTE 119	FOGG, EVELYN R.	8	$ 68,100	$ -	$ 46,900	$ -	$ 115,000
000035	000003	000000	46	KIMBALL RD	FOGG, EVELYN R.	0.33	$ 55,300	$ 2,000	$ 42,100	$ -	$ 99,400
000005	000008	000000	92	ABEL RD	FOGG, GEORGE L &	0.7	$ 83,700	$ -	$ 15,300	$ -	$ 99,000
000008	000016	000002	68	BANCROFT RD	FOGG, TERENCE J.	10.2	$ 64,800	$ 1,100	$ 32,300	$ -	$ 98,200
000039	000007	000000	69	KIMBALL RD	FOLSOM, PHILIP A.	0.47	$ -	$ 3,600	$ 38,400	$ -	$ 42,000
000039	000024	000000	72	KIMBALL RD	FOLSOM, PHILIP A.	0.26	$ 43,900	$ 500	$ 43,200	$ -	$ 87,600
000025	000019	000000	26	NORTH ST	FORD, RICHARD A.	7	$ 29,500	$ 13,800	$ 45,000	$ -	$ 88,300
000025	000019	000000		NORTH ST	FORD, RICHARD A.	0	$ -	$ 900	$ -	$ -	$ 900
000025	000019	000001	16	NORTH ST	FORD, RICHARD A.	0.8	$ -	$ -	$ 1,400	$ -	$ 1,400
000025	000023	000000	12	EAST MAIN ST	FORD, RICHARD A.	0.64	$ 29,600	$ 800	$ 20,200	$ -	$ 50,600
000003	000004	0004-2	77	MAIN ST	FORD, ROBERT N.	2.49	$ 72,000	$ 3,300	$ 24,600	$ -	$ 99,900
000046	000038	000001	232	WOODBOUND RD	FOREID, CLARK A	2	$ 77,800	$ 2,000	$ 26,800	$ -	$ 106,600

Map	Lot	Sub	Location		Owner	Acres	Building	Feature	Land	CU Credit	Total
000002	000059	00T010	11	SUNSET RD - 311 MP	FOREST, GEORGIANNA	0	$ 17,200	$ 400	$ -	$ -	$ 17,600
000034	000016	000000	48	RED GATE LANE	FORREST, JAMES A.	0.32	$ 15,100	$ -	$ 26,700	$ -	$ 41,800
000034	000018	000000	40	RED GATE LANE	FORREST, RUTH S. &	1.14	$ 20,800	$ -	$ 56,600	$ -	$ 77,400
000011	000032	000000	299	CATHEDRAL RD	FORRY, DAVID L.	2.1	$ -	$ -	$ 3,200	$ -	$ 3,200
000014	000014	000000	26	PARADISE ISLAND	FORTE, DORIS L.	0.5	$ 54,500	$ 3,800	$ 111,400	$ -	$ 169,700
000023	000001	000004	17	WELLINGTON RD	FORTIER, JOSEPH J.	0.73	$ 64,900	$ -	$ 17,300	$ -	$ 82,200
000023	000001	000005	11	WELLINGTON RD	FORTIER, JOSEPH J.	0.75	$ -	$ -	$ 15,800	$ -	$ 15,800
000004	000014	000000	53	OLD ASHBURNHAM RD	FOSTER, DAVID A. &	36.6	$ 56,000	$ 22,000	$ 70,500	$ 16,773	$ 131,727
000004	000014	000000	53	OLD ASHBURNHAM RD	FOSTER, DAVID A. &		$ -	$ 18,700	$ -	$ -	$ 18,700
000007	000017	000001	10	CATHEDRAL RD	FOUGERE, DANIEL J.	2.126	$ 54,700	$ -	$ 29,700	$ -	$ 84,400
000019	000008	000000	22	COOT BAY - RFN 616	FOUGERE, DANIEL J.	0.25	$ 110,300	$ 2,000	$ 64,500	$ -	$ 176,800
000037	000022	000003	449	RTE 202	FOURNIER, RONALD J.	1.06	$ 83,400	$ 5,000	$ 50,500	$ -	$ 138,900
000014	000035	000000	62	LACHANCE CIRCLE	FRANCOEUR, JAMES	0.78	$ -	$ -	$ 8,000	$ -	$ 8,000
000014	000050	000000	61	LACHANCE CIRCLE	FRANCOEUR, JAMES	0.41	$ 72,100	$ 5,100	$ 78,500	$ -	$ 155,700
000005	000036	000000	857	RTE 119	FRANKLIN PIERCE COLLEGE	27	$ -	$ -	$ 59,700	$ 58,874	$ 826
000005	000038	000000	40	FRENCH FARM RD	FRANKLIN PIERCE COLLEGE	194	$ -	$ -	$ 53,800	$ 30,597	$ 23,203
000006	000009	000000	25	THOMAS RD	FRANKLIN PIERCE COLLEGE	1.2	$ -	$ -	$ 34,200	$ -	$ 34,200
000006	000010	000000	24	THOMAS RD	FRANKLIN PIERCE COLLEGE	3.75	$ -	$ -	$ 57,300	$ -	$ 57,300
000006	000025	000000	807	RTE 119	FRANKLIN PIERCE COLLEGE	200	$ -	$ -	$ 145,200	$ 71,582	$ 73,618
000006	000026	0003-1		HAMPSHIRE COURT	FRANKLIN PIERCE COLLEGE	1.32	$ -	$ -	$ 22,000	$ -	$ 22,000
000006	000026	003-15		HAMPSHIRE COURT	FRANKLIN PIERCE COLLEGE	12.337	$ 246,400	$ 38,600	$ 128,100	$ -	$ 413,100
000006	000026	003-15		HAMPSHIRE COURT	FRANKLIN PIERCE COLLEGE	0	$ 246,400	$ -	$ -	$ -	$ 246,400
000006	000026	003-15		HAMPSHIRE COURT	FRANKLIN PIERCE COLLEGE	0	$ 246,400	$ -	$ -	$ -	$ 246,400
000006	000026	003-15		HAMPSHIRE COURT	FRANKLIN PIERCE COLLEGE	0	$ 246,400	$ -	$ -	$ -	$ 246,400
000009	000010	000000	171	MOUNTAIN RD	FRANKLIN PIERCE COLLEGE	7	$ 85,200	$ 6,100	$ 43,000	$ -	$ 134,300
000009	000020	000000	170	MOUNTAIN RD	FRANKLIN PIERCE COLLEGE	402	$ 178,500	$ -	$ 1,489,000	$ 249,897	$ 1,417,603
000009	000020	000000	170	MOUNTAIN RD	FRANKLIN PIERCE COLLEGE	0	$ 207,900	$ -	$ -	$ -	$ 207,900
000009	000020	000000	170	MOUNTAIN RD	FRANKLIN PIERCE COLLEGE	0	$ 1,262,900	$ 30,000	$ -	$ -	$ 1,292,900
000009	000020	000000	170	MOUNTAIN RD	FRANKLIN PIERCE COLLEGE	0	$ 1,055,100	$ 7,300	$ -	$ -	$ 1,062,400
000009	000020	000000	170	MOUNTAIN RD	FRANKLIN PIERCE COLLEGE	0	$ 822,300	$ -	$ -	$ -	$ 822,300
000009	000020	000000	170	MOUNTAIN RD	FRANKLIN PIERCE COLLEGE	0	$ 906,300	$ 4,100	$ -	$ -	$ 910,400
000009	000020	000000	170	MOUNTAIN RD	FRANKLIN PIERCE COLLEGE	0	$ 562,400	$ 70,000	$ -	$ -	$ 632,400
000009	000020	000000	170	MOUNTAIN RD	FRANKLIN PIERCE COLLEGE	0	$ 286,000	$ -	$ -	$ -	$ 286,000
000009	000020	000000	170	MOUNTAIN RD	FRANKLIN PIERCE COLLEGE	0	$ 1,644,900	$ 60,000	$ -	$ -	$ 1,704,900
000009	000020	000000	170	MOUNTAIN RD	FRANKLIN PIERCE COLLEGE	0	$ 957,200	$ -	$ -	$ -	$ 957,200
000009	000020	000000	170	MOUNTAIN RD	FRANKLIN PIERCE COLLEGE	0	$ 712,200	$ -	$ -	$ -	$ 712,200
000009	000020	000000	170	MOUNTAIN RD	FRANKLIN PIERCE COLLEGE	0	$ 1,127,700	$ -	$ -	$ -	$ 1,127,700
000009	000020	000000	170	MOUNTAIN RD	FRANKLIN PIERCE COLLEGE	0	$ 2,123,400	$ -	$ -	$ -	$ 2,123,400
000009	000020	000000	170	MOUNTAIN RD	FRANKLIN PIERCE COLLEGE	0	$ 1,699,300	$ -	$ -	$ -	$ 1,699,300

Map	Lot	Sub	Location		Owner	Acres	Building	Feature	Land	CU Credit	Total
000009	000020	000000	170	MOUNTAIN RD	FRANKLIN PIERCE COLLEGE	0	$ 52,300	$ 9,000	$ -	$ -	$ 61,300
000009	000020	000000		MOUNTAIN RD	FRANKLIN PIERCE COLLEGE	0	$ 1,510,500	$ -	$ -	$ -	$ 1,510,500
000009	000020	000000		MOUNTAIN RD	FRANKLIN PIERCE COLLEGE	0	$ 101,700	$ 1,500,000	$ -	$ -	$ 1,601,700
000009	000020	000000		MOUNTAIN RD	FRANKLIN PIERCE COLLEGE		$ 2,779,300	$ -	$ -	$ -	$ 2,779,300
000009	000020	000000		MOUNTAIN RD	FRANKLIN PIERCE COLLEGE		$ 42,500	$ -	$ -	$ -	$ 42,500
000009	000020	000000		MOUNTAIN RD	FRANKLIN PIERCE COLLEGE		$ 42,500	$ -	$ -	$ -	$ 42,500
000009	000020	000000		MOUNTAIN RD	FRANKLIN PIERCE COLLEGE		$ 42,500	$ -	$ -	$ -	$ 42,500
000009	000020	000000		MOUNTAIN RD	FRANKLIN PIERCE COLLEGE		$ 42,500	$ -	$ -	$ -	$ 42,500
000009	000020	000000		MOUNTAIN RD	FRANKLIN PIERCE COLLEGE		$ 42,500	$ -	$ -	$ -	$ 42,500
000009	000020	000000		MOUNTAIN RD	FRANKLIN PIERCE COLLEGE		$ 42,500	$ -	$ -	$ -	$ 42,500
000009	000020	000000		MOUNTAIN RD	FRANKLIN PIERCE COLLEGE		$ 42,500	$ -	$ -	$ -	$ 42,500
000009	000020	000000		MOUNTAIN RD	FRANKLIN PIERCE COLLEGE		$ 42,500	$ -	$ -	$ -	$ 42,500
000009	000020	000000		MOUNTAIN RD	FRANKLIN PIERCE COLLEGE		$ 42,500	$ -	$ -	$ -	$ 42,500
000009	000020	000000		MOUNTAIN RD	FRANKLIN PIERCE COLLEGE		$ 42,500	$ -	$ -	$ -	$ 42,500
000009	000020	000000		MOUNTAIN RD	FRANKLIN PIERCE COLLEGE		$ 42,500	$ -	$ -	$ -	$ 42,500
000009	000020	000000		MOUNTAIN RD	FRANKLIN PIERCE COLLEGE		$ 42,500	$ -	$ -	$ -	$ 42,500
000009	000020	000000		MOUNTAIN RD	FRANKLIN PIERCE COLLEGE		$ 42,500	$ -	$ -	$ -	$ 42,500
000010	000011	000000		MOUNTAIN RD	FRANKLIN PIERCE COLLEGE	80	$ -	$ -	$ 109,500	$ 1,913	$ 107,587
000010	000012	000000	10	COLLEGE RD	FRANKLIN PIERCE COLLEGE	45	$ 790,600	$ 12,200	$ 109,600	$ 1,018	$ 911,382
000010	000016	000000	89	MOUNTAIN RD	FRANKLIN PIERCE COLLEGE	16	$ -	$ -	$ 56,000	$ -	$ 56,000
000010	000017	000000	141	MOUNTAIN RD	FRANKLIN PIERCE COLLEGE	104	$ 270,100	$ 22,200	$ 102,400	$ -	$ 394,700
000010	000018	000000	106	MOUNTAIN RD	FRANKLIN PIERCE COLLEGE	29	$ -	$ -	$ 48,900	$ 47,009	$ 1,891
000036	000004	000000	20	COLLEGE RD	FRANKLIN PIERCE COLLEGE	1.25	$ 168,000	$ -	$ 27,200	$ -	$ 195,200
000002	000059	00T024	18	PARK DR - 321 MP	FRANKLIN, JOHN R.	0	$ 20,400	$ 700	$ -	$ -	$ 21,100
000011	000011	000001	87	CATHEDRAL RD	FRANKS, ANNETTE R	1.09	$ 61,200	$ -	$ 20,600	$ -	$ 81,800
000036	000003	000000	860	RTE 119	FRASER, WILLIAM K.	2.25	$ 74,300	$ 8,200	$ 80,800	$ -	$ 163,300
000028	000012	000000	19	BUTTERFIELD RD	FREDA, NICHOLAS F.	1.04	$ 71,400	$ 9,900	$ 26,400	$ -	$ 107,700
000024	000012	000002	5	FARRAR RD	FREDERICK III, JEROME W.	1.6	$ 65,200	$ -	$ 24,100	$ -	$ 89,300
000045	000092	000000		WOODMERE	FREDERICK, JAMES W.	0.06	$ -	$ -	$ 2,000	$ -	$ 2,000
000046	000042	000000	200	WOODBOUND RD	FREDERICK, JAMES W.	0.72	$ 74,600	$ 1,000	$ 17,200	$ -	$ 92,800
000006	000031	000003		ELMI DR	FRENCH, DAVID C.	3.8	$ 122,600	$ 400	$ 29,500	$ -	$ 152,500
000012	000006	000002	367	OLD NEW IPSWICH RD	FRENCH, DAVID J.	2.32	$ 68,000	$ 700	$ 24,400	$ -	$ 93,100
000047	000002	000000	1	MONADNOCK RD	FRENCH, SCOTT F.	0.75	$ -	$ -	$ 3,900	$ -	$ 3,900
000047	000007	000000	25	MARCEAU RD	FRENCH, SCOTT F.	0.57	$ -	$ 2,300	$ 21,200	$ -	$ 23,500
000047	000008	000000	23	MARCEAU RD	FRENCH, SCOTT F.	0.27	$ -	$ -	$ 1,000	$ -	$ 1,000
000028	000015	000000	31	PAYSON HILL RD	FRENCH, STEVEN P.	1.1	$ 32,600	$ 4,600	$ 29,600	$ -	$ 66,800
000008	000018	000000	46	CANDLELIGHT RD	FREY, WILLIAM C.	3	$ 87,000	$ 3,200	$ 28,300	$ -	$ 118,500

Map	Lot	Sub	Location		Owner	Acres	Building	Feature	Land	CU Credit	Total
000040	000010	000000	38	PINE EDEN	FRIEDRICH, THE MARY E REVOCABL	0.46	$ 32,000	$ 2,000	$ 35,400	$ -	$ 69,400
000043	000001	000011	14	JOWDERS COVE RD	FRIES, JOHN E JR, TTEE 1/2 &	0.82	$ 74,900	$ 6,600	$ 44,000	$ -	$ 125,500
000039	000037	000002	33	COLLEGE RD	FRYKLUND, CARL	1.58	$ 33,900	$ 4,300	$ 90,900	$ -	$ 129,100
000006	000049	000004	53	HUNT HILL RD	FULLER, LIANNE P. &	1.78	$ 73,500	$ -	$ 25,300	$ -	$ 98,800
000007	000062	000000	29	CUTTER HILL RD	GAGNON, ANDRE L.	2.84	$ 78,900	$ 4,500	$ 28,100	$ -	$ 111,500
000001	000014	000000	65	ROBBINS RD	GAGNON, DORIS L.	4	$ 61,100	$ 900	$ 25,100	$ -	$ 87,100
000010	000038	000001	32	COUNTY RD	GAGNON, EDWARD N.	3.44	$ 70,000	$ 3,200	$ 55,100	$ -	$ 128,300
000007	000070	000000	441	RTE 119	GAGNON, MARLENE A.	3	$ 31,800	$ 1,800	$ 16,300	$ -	$ 49,900
000007	000073	000000	434	RTE 119	GAGNON, MARLENE A.	0.73	$ -	$ -	$ 8,700	$ -	$ 8,700
000004	000016	000000	33	OLD ASHBURNHAM RD	GAGNON, MAURICE R.	4	$ 49,700	$ 26,200	$ 29,800	$ -	$ 105,700
000004	000016	000000	33	OLD ASHBURNHAM RD	GAGNON, MAURICE R.	0	$ -	$ 9,100	$ -	$ -	$ 9,100
000010	000022	000003	9	OLD JAFFREY RD	GALLAGHER, ROBIN M.	4.777	$ 91,000	$ 3,000	$ 31,000	$ -	$ 125,000
000008	000017	000000	35	CANDLELIGHT RD	GALLANT III, WALTER B.	3	$ 60,400	$ 16,400	$ 28,300	$ -	$ 105,100
000019	000012	000000	16	COLBURN LANE	GANLEY, THOMAS F.	0.23	$ 38,900	$ 3,700	$ 27,700	$ -	$ 70,300
000010	000021	000004		PINE EDEN	GANNON, JOHN	0	$ 31,800	$ -	$ -	$ -	$ 31,800
000007	000026	000013	75	BIRCH DR	GANOE, JAMES	1.6	$ 60,400	$ 1,500	$ 26,500	$ -	$ 88,400
000010	000047	000012	26	FOX RUN LANE	GAOUETTE, DAVID M.	2.3	$ 79,600	$ 1,400	$ 30,000	$ -	$ 111,000
000007	000026	000050	12	BIRCH DR	GAPP, STEPHEN D.	0.99	$ 75,200	$ 1,500	$ 21,900	$ -	$ 98,600
000008	000035	000000	11	PORTER HILL RD	GARDNER, ELIZABETH J	125.6	$ 61,400	$ 10,800	$ 103,100	$ 38,640	$ 136,660
000008	000007	000004	13	WALLACE RD	GAREY, KEVIN L.	5.2	$ 95,600	$ 4,100	$ 30,200	$ -	$ 129,900
000007	000026	000051	15	EMERSON LANE	GARLAND, MATTHEW	1.13	$ -	$ 1,500	$ 20,700	$ -	$ 22,200
000007	000026	000052	13	EMERSON LANE	GARLAND, MATTHEW	1.66	$ 75,300	$ 12,800	$ 26,900	$ -	$ 115,000
000027	000011	0002-2	25	TODD HILL RD	GARNEAU, EDWARD J.	2.04	$ 100,700	$ -	$ 29,600	$ -	$ 130,300
000044	000009	000000	29	LAKE RD	GAROFOLO, ROBERT A &	0.48	$ 32,600	$ 1,700	$ 52,700	$ -	$ 87,000
000050	000002	000000	947	RTE 119	GAUTHIER, ALFRED P.	3.24	$ 91,300	$ 14,100	$ 28,700	$ -	$ 134,100
000013	000016	000000	22	DOLLY LANE	GAUTHIER, BRIAN R.	7.5	$ -	$ 9,700	$ 27,900	$ -	$ 37,600
000013	000017	000000	40	DOLLY LANE	GAUTHIER, BRIAN R.	1.75	$ 57,100	$ 27,800	$ 133,700	$ -	$ 218,600
000013	000017	000000	40	DOLLY LANE	GAUTHIER, BRIAN R.	0	$ -	$ 7,600	$ -	$ -	$ 7,600
000006	000071	000003	29	FITZGERALD RD	GAUTHIER, DARRYL D.	6	$ 135,300	$ 4,000	$ 26,300	$ 273	$ 165,327
000006	000049	000003	55	HUNT HILL RD	GAUTHIER, GORDON H.	2.07	$ 52,900	$ 2,000	$ 26,900	$ -	$ 81,800
000006	000021	000000	771	RTE 119	GAUTHIER, NANCY I.	2.2	$ 31,500	$ 3,500	$ 27,000	$ -	$ 62,000
000050	000050	000000	931	RTE 119	GAUTHIER, STEVEN R.	2.57	$ 70,600	$ -	$ 27,700	$ -	$ 98,300
000008	000033	000000	70	PORTER HILL RD	GAVRIN, EDWARD S.	22	$ -	$ -	$ 38,200	$ -	$ 38,200
000005	000010	00000A	95	ABEL RD	GEBO, LORRAINE Z.	24	$ -	$ -	$ 26,400	$ -	$ 26,400
000005	000010	00000B	101	ABEL RD	GEBO, LORRAINE Z.	9	$ 72,600	$ 2,000	$ 31,500	$ -	$ 106,100
000045	000114	000000	15	FLORENCE RD	GEIGER, MARK J.	0.45	$ 55,200	$ 7,800	$ 11,300	$ -	$ 74,300
000045	000116	000000	28	SPRUCE RD	GEIGER, MARK J.	0.18	$ -	$ -	$ 16,900	$ -	$ 16,900
000018	000011	000000	8	LAPHAM LANE -RFN 526	GELBER, RICHARD D.	0.65	$ 99,400	$ 1,700	$ 99,000	$ -	$ 200,100
000014	000034	000000	64	LACHANCE CIRCLE	GENDRON, MICHAEL	0.76	$ -	$ -	$ 14,300	$ -	$ 14,300

Map	Lot	Sub	Location		Owner	Acres	Building	Feature	Land	CU Credit	Total
000014	000051	000000	65	LACHANCE CIRCLE	GENDRON, MICHAEL	0.35	$ 23,300	$ 4,600	$ 72,400	$ -	$ 100,300
000014	000037	000000	56	LACHANCE CIRCLE	GENOVESE, RICHARD	0.62	$ -	$ -	$ 13,100	$ -	$ 13,100
000014	000046	000000	53	LACHANCE CIRCLE	GENOVESE, RICHARD E.	0.205	$ -	$ -	$ 17,700	$ -	$ 17,700
000014	000047	000000	55	LACHANCE CIRCLE	GENOVESE-CRAMM, BARBARA	0.75	$ 43,300	$ 8,100	$ 102,400	$ -	$ 153,800
000017	000001	000002	81	HUBBARD HILL RD	GENTES, VIVIAN L.	1.78	$ 59,800	$ -	$ 25,300	$ -	$ 85,100
000033	000016	000000	13	WEST MAIN ST	GENTILE, DEBRA	2.75	$ 48,400	$ 14,600	$ 36,500	$ -	$ 99,500
000002	000024	000000	112	OLD DANFORTH CROSS'G	GEORGE, EILEEN GORSKI	24	$ 18,800	$ 1,800	$ 39,300	$ 23,810	$ 36,090
000002	000017	000002	121	RAND RD	GERMANO, JOHN R.	2.05	$ 106,100	$ 2,600	$ 24,200	$ -	$ 132,900
000012	000002	000000	281	OLD NEW IPSWICH RD	GIBBONS, TERENCE C. 75%	2.81	$ 94,600	$ 5,400	$ 25,300	$ -	$ 125,300
000001	000010	000001		RAND RD	GIBSON, BRENDA L, TTEE	1.917	$ -	$ -	$ 28,900	$ -	$ 28,900
000001	000010	000014		RAND RD	GIBSON, CASEY &	4.101	$ -	$ -	$ 32,700	$ -	$ 32,700
000027	000026	000003	222	MAIN ST	GIBSON, DARREL	1.55	$ 47,300	$ 1,900	$ 26,100	$ -	$ 75,300
000047	000054	000000	32	LOOP RD	GIGUERE, TONY	0.17	$ 48,000	$ 6,600	$ 24,900	$ -	$ 79,500
000002	000059	00T064	14	COUNTRY RD - 361 MP	GILMAN MARILYN A.	0	$ 22,100	$ 400	$ -	$ -	$ 22,500
000006	000030	000000	701	RTE 119	GILMORE JR., LEWIS D.	14	$ -	$ -	$ 114,700	$ 112,808	$ 1,892
000033	000025	000000		W. MAIN ST	GILMORE JR., LEWIS D.	7.08	$ 83,600	$ 7,100	$ 50,900	$ -	$ 141,600
000033	000025	000000		CIDER MILL LANE	GILMORE JR., LEWIS D.	0	$ 34,300	$ -	$ -	$ -	$ 34,300
000033	000025	000001		W. MAIN ST	GILMORE, CHRISTOPHER	0.32	$ 57,100	$ -	$ 19,300	$ -	$ 76,400
000013	000007	000000	8	BIRCH POINT DR	GISH, THOMAS	0.23	$ -	$ -	$ 8,300	$ -	$ 8,300
000013	000011	000000	9	BIRCH POINT DR	GISH, THOMAS	0.39	$ 37,000	$ 600	$ 47,100	$ -	$ 84,700
000003	000033	000003	94	WELLINGTON RD	GIUNTA, JOSHUA A.	5.17	$ 85,900	$ -	$ 24,400	$ -	$ 110,300
000045	000021	000000	57	LOOP RD	GIVEN, JOHN P.	0.51	$ 29,600	$ 4,400	$ 30,600	$ -	$ 64,600
000006	000091	000003	30	LORD BROOK RD	GLEASON, WAYNE	8.3	$ 105,000	$ 800	$ 33,100	$ -	$ 138,900
000007	000001	000001		GODDARD RD	GODDARD JR., ROLAND C.	6.3	$ -	$ -	$ 31,000	$ -	$ 31,000
000028	000014	000000	27	PAYSON HILL RD	GODDARD JR., ROLAND C.	1.07	$ 76,400	$ 2,000	$ 29,300	$ -	$ 107,700
000007	000002	000002	80	GODDARD RD	GODDARD, CHARLES S.	2.5	$ 75,000	$ -	$ 27,600	$ -	$ 102,600
000007	000001	000002	69	GODDARD RD	GODDARD, EARL R.	7	$ 71,100	$ -	$ 56,200	$ -	$ 127,300
000007	000002	000003	86	GODDARD RD	GODDARD, GARY A	12.7	$ 114,800	$ -	$ 40,300	$ 12,935	$ 142,165
000013	000012	000000	7	BIRCH POINT DR	GODIN, RICHARD &	0.29	$ 61,000	$ 1,600	$ 40,800	$ -	$ 103,400
000013	000013	000000	5	BIRCH POINT DR	GODIN, RICHARD &	0.3	$ -	$ -	$ 20,700	$ -	$ 20,700
000003	000040	000000	107	GODDARD RD	GOEN JR, MICHAEL E.	2.46	$ 55,700	$ -	$ 24,600	$ -	$ 80,300
000002	000062	000000	294	MIDDLE WINCHENDON RD	GOGOLIN, JEAN K	5	$ 71,300	$ 900	$ 31,300	$ -	$ 103,500
000002	000059	00T038	5	COUNTRY RD - 370 MP	GOGUEN, GERARD	0	$ 24,200	$ 1,100	$ -	$ -	$ 25,300
000001	000008	000000	159	ROBBINS RD	GOKEY, DONALD W.	9	$ 57,600	$ 15,100	$ 34,200	$ -	$ 106,900
000003	000075	000000	28	EAST MONOMONACK RD	GOLISANO, ARMANDO	20.92	$ 123,400	$ 2,000	$ 56,700	$ 25,135	$ 156,965
000001	000010	000020		RAND RD	GONG, GEORGE &	2.125	$ -	$ -	$ 29,700	$ -	$ 29,700
000006	000054	001-20	46	TERVO ROAD	GONSALVES, JR., RAYMOND J &	1.8	$ -	$ -	$ 28,000	$ 27,740	$ 260
000050	000036	000000	7	MONADNOCK VIEW RD	GONYNOR, GARY R &	1.13	$ 203,400	$ 4,000	$ 25,100	$ -	$ 232,500
000006	000042	000001	6	HUNT HILL RD	GOODALL, CATHERINE A	7.4	$ 108,300	$ -	$ 29,800	$ -	$ 138,100

Map	Lot	Sub	Location		Owner	Acres	Building	Feature	Land	CU Credit	Total
000002	00041A	000000	249	MIDDLE WINCHENDON RD	GOODALL, ROBERT E.	38	$ -	$ -	$ 36,100	$ 30,609	$ 5,491
000002	00041A	000001	257	MIDDLE WINCHENDON RD	GOODALL, ROBERT E.	3.12	$ 90,200	$ 7,400	$ 28,500	$ -	$ 126,100
000002	00041A	000003	251	MIDDLE WINCHENDON RD	GOODALL, ROBERT E.	1.52	$ -	$ -	$ 21,200	$ -	$ 21,200
000003	000028	000000	143	MAIN ST	GOODNOW, SHAROLYN A.	0.84	$ 55,200	$ 7,900	$ 18,400	$ -	$ 81,500
000014	000019	000000	21	PARADISE ISLAND	GOODRICH JR., BURTON E.	0.68	$ 69,100	$ 7,300	$ 120,100	$ -	$ 196,500
000011	000004	000001	110	FITZGERALD RD	GOODSPEED, RICHARD W &	3.85	$ 87,600	$ 22,500	$ 39,000	$ -	$ 149,100
000007	000091	000000	84	PERRY RD	GOODWIN JR., CHARLES W.	26	$ 54,600	$ 13,900	$ 46,000	$ 17,134	$ 97,366
000002	000001	000000	222	ROBBINS RD	GOODWIN, JOHN E.	2	$ 56,200	$ 2,100	$ 25,500	$ -	$ 83,800
000027	000033	000000	13	LORD BROOK RD	GORDON, BRUCE A.	1.38	$ 58,400	$ 2,900	$ 24,800	$ -	$ 86,100
000033	000014	000001	10	WEST MAIN ST	GORDON, PETER U. ESTATE	2.5	$ 76,700	$ -	$ 36,000	$ -	$ 112,700
000001	000011	000005	10	LITTLE MEADOW BROOK	GORMAN, JASON	5.91	$ -	$ -	$ 32,400	$ -	$ 32,400
000002	000042	000002	61	RAND RD	GORMAN, JASON	7	$ -	$ -	$ 74,000	$ -	$ 74,000
000004	000057	000000	97	WEATHERBEE HILL RD	GORMAN, JASON	5.56	$ -	$ -	$ 22,000	$ -	$ 22,000
000007	000044	000003		OLD NEW IPSWICH RD	GORMAN, JASON	2.001	$ 18,700	$ -	$ 24,100	$ -	$ 42,800
000007	000058	000000	34	OLD NEW IPSWICH RD	GOSLING, DR JOSEPH F.,TTEE	5.7	$ 71,400	$ 9,800	$ 32,400	$ -	$ 113,600
000002	000014	000002	155	RAND RD	GOSSELIN, PAULINE T.	4.8	$ 123,700	$ -	$ 17,800	$ -	$ 141,500
000002	000059	00T070	2	COUNTRY RD - 355 MP	GOSSELIN, ROBERT H.	0	$ 14,800	$ 400	$ -	$ -	$ 15,200
000014	000027	000000	22	MONOMONAC TERRACE	GOUDREAU TTEE, ALBERT & LUCILL	0.52	$ 56,600	$ 2,000	$ 88,200	$ -	$ 146,800
000009	000012	000000	279	MOUNTAIN RD	GOUNDRY, ROBERT A. TRUSTEE	57	$ 151,500	$ 2,000	$ 93,300	$ 39,922	$ 206,878
000009	000016	000000	300	MOUNTAIN RD	GOUNDRY, ROBERT A. TRUSTEE	106.5	$ -	$ -	$ 49,700	$ 44,892	$ 4,808
000001	000011	000004	55	SUNRIDGE RD	GRAFF, JOHN A &	3.8	$ 114,600	$ 2,000	$ 32,200	$ -	$ 148,800
000007	000026	000047	1	FOLIAGE WAY	GRAHAM, DAVID S.	2.8	$ 86,800	$ 3,500	$ 30,700	$ -	$ 121,000
000007	000028	000000	206	OLD NEW IPSWICH RD	GRAHAM, GLEN D.& NORMA G.	18	$ -	$ -	$ 34,800	$ -	$ 34,800
000043	000001	000022	22	BLAKEVILLE RD	GRAINGER, LEONA M.	0.92	$ 85,700	$ 1,400	$ 89,800	$ -	$ 176,900
000003	000033	000001	90	WELLINGTON RD	GRANDMONT, DANIEL	26.13	$ 116,600	$ -	$ 46,400	$ 18,813	$ 144,187
000007	000047	000003		OLD NEW IPSWICH RD	GRANT, MARTHA	10.009	$ -	$ 2,200	$ 71,700	$ 5,947	$ 67,953
000019	000034	000000	33	CONIFER RD	GRASON, RUFUS & SHARON 2/3	3.25	$ 91,900	$ 7,900	$ 131,600	$ -	$ 231,400
000006	000003	000000	107	THOMAS RD	GRASON, RUFUS L.	6	$ -	$ 4,800	$ 28,300	$ -	$ 33,100
000006	000092	000002	209	MAIN ST	GRAVES, GLEN H.	5.1	$ 71,400	$ 11,700	$ 34,200	$ -	$ 117,300
000021	000003	000000	49	CONIFER RD	GRAY, BRADFORD F.	0.22	$ 38,600	$ 8,800	$ 76,600	$ -	$ 124,000
000006	000031	000002		ELMI DR	GRAY, DAVID	7.9	$ 103,100	$ 12,800	$ 33,000	$ -	$ 148,900
000013	000026	000000	15	DOLLY LANE	GRAY, JOHN H.	3.6	$ 66,000	$ 6,400	$ 89,500	$ -	$ 161,900
000006	000031	000001		ELMI DR	GRAY, MATTHEW CARL	4.5	$ 72,500	$ -	$ 27,900	$ -	$ 100,400
000021	000010	000000	10	BLUEBERRY LANE	GREAVES, MICHAEL D &	0.27	$ 26,700	$ 3,000	$ 64,200	$ -	$ 93,900
000017	000010	000000	102	HUBBARD HILL RD	GREENSPAN, PETER T.	0.93	$ 55,100	$ 5,600	$ 113,700	$ -	$ 174,400
000002	000010	000004	60	ROBBINS RD	GREENWOOD, CHARLES E.	5	$ 90,300	$ 20,400	$ 31,300	$ -	$ 142,000
000010	000035	000000	582	RTE 202	GREGORY, ELIZABETH	5	$ 21,100	$ -	$ 30,300	$ -	$ 51,400
000045	000109	000000	193	WOODBOUND RD	GREGORY, FRANCINE G.	0.1	$ -	$ -	$ 4,000	$ -	$ 4,000
000045	000110	000000	1	FLORENCE RD	GREGORY, FRANCINE G.	0.45	$ 67,600	$ 2,000	$ 11,300	$ -	$ 80,900

Map	Lot	Sub	Location		Owner	Acres	Building	Feature	Land	CU Credit	Total
000045	000068	000000	20	CHESTNUT RD	GREGORY, GEORGE W.	0.45	$ -	$ -	$ 6,300	$ -	$ 6,300
000029	000002	000000	35	BUTTERFIELD RD	GREGORY, LYNN A	8	$ 107,300	$ 14,700	$ 33,100	$ -	$ 155,100
000001	000017	000001	95	ROBBINS RD	GRENIER, THOR MICHAEL	1.5	$ 67,800	$ 2,000	$ 18,500	$ -	$ 88,300
000004	000003	0002-2	19	HERITAGE DR	GRIDLEY, GEORGE W	2.063	$ 88,600	$ -	$ 29,600	$ -	$ 118,200
000001	000010	000017	12	CAMRI COURT	GRIER, GLEN CHIP	1.979	$ 89,600	$ 3,000	$ 29,300	$ -	$ 121,900
000046	000008	000000	22	FLORENCE RD	GRIER, JAMES R.	0.3	$ 75,800	$ 4,800	$ 9,200	$ -	$ 89,800
000046	000009	000000	24	FLORENCE RD	GRIER, JAMES R.	0.06	$ -	$ -	$ 8,800	$ -	$ 8,800
000026	000015	000000	38	EAST MAIN ST	GRIFFIN, ALLEN F.	0.67	$ 61,900	$ 4,700	$ 18,600	$ -	$ 85,200
000005	000016	000003	26	ABEL RD	GRIFFIN, KEITH F.	2.32	$ 99,100	$ 4,100	$ 27,300	$ -	$ 130,500
000010	000023	000000	53	OLD JAFFREY RD	GROEZINGER, HARRY	5.4	$ -	$ -	$ 27,700	$ 26,367	$ 1,333
000010	000023	000001	57	OLD JAFFREY RD	GROEZINGER, HARRY	3	$ 206,800	$ 2,000	$ 22,100	$ 2,573	$ 228,327
000010	000027	0001-2		OLD JAFFREY RD	GROEZINGER, HARRY	3.011	$ -	$ -	$ 25,600	$ 25,165	$ 435
000006	000041	000000	48	MIDDLE WINCHENDON RD	GROGAN, WILLIAM J.	0.66	$ 59,600	$ 4,000	$ 18,300	$ -	$ 81,900
000029	000007	000001	527	RTE 119	GRUBIS, JOHN R. &	2.3	$ 64,500	$ -	$ 27,300	$ -	$ 91,800
000011	000028	000000	143	SHERWIN HILL RD	GRUMMON,LOUISE	2	$ -	$ -	$ 2,700	$ 2,411	$ 289
000045	000031	00000A	17	LAKE RD	GUAL, ROBERT F.	0.26	$ 68,100	$ -	$ 43,700	$ -	$ 111,800
000003	000092	000002	167	MAIN ST	GUERRA, DARRYL J	8	$ 78,200	$ 300	$ 33,100	$ -	$ 111,600
000002	000065	000000	340	MIDDLE WINCHENDON RD	GUPTILL, ARTHUR	18.14	$ 69,000	$ 18,000	$ 49,100	$ 20,644	$ 115,456
000043	000001	000025	14	BLAKEVILLE RD	GUPTILL, WILLIAM S.	0.95	$ 56,400	$ -	$ 48,300	$ -	$ 104,700
000007	000093	000000	12	FIELDSTONE LANE	GUTTERIDGE JR., DOUGLAS H.	33	$ -	$ -	$ 44,100	$ 39,858	$ 4,242
000025	000011	000000	8	FIELDSTONE LANE	GUTTERIDGE JR., DOUGLAS H.	27.9	$ 141,500	$ 27,600	$ 75,100	$ 32,813	$ 211,387
000025	000022	000000	10	EAST MAIN ST	GUTTERIDGE JR., DOUGLAS H.	0.34	$ 28,900	$ -	$ 15,200	$ -	$ 44,100
000025	000020	000000	2	EAST MAIN ST	GUTTERIDGE SR., DOUGLAS H.	1.33	$ 96,600	$ 4,500	$ 22,200	$ -	$ 123,300
000004	000024	000000	300	RTE 119	GUTTERIDGE, ANDREW H.	13.71	$ -	$ 4,500	$ 49,900	$ 9,908	$ 44,492
000006	000072	000001	23	FITZGERALD RD	GUY, ROBERT & BETTY J.TRUSTEES	1.6	$ 52,800	$ 12,500	$ 24,100	$ -	$ 89,400
000002	000059	00T035	7	PARK DR - 373 MP	GUYETTE, BEVERLY	0	$ 15,000	$ 200	$ -	$ -	$ 15,200
000027	000002	000000	243	MAIN ST	HAAS, ANDREW S.	1.01	$ 85,200	$ 5,200	$ 28,700	$ -	$ 119,100
000045	000011	000000	16	PULASKI DR RFN - 831	HAASE, STEVEN	0.63	$ 21,300	$ 2,000	$ 66,000	$ -	$ 89,300
000024	000012	000003	7	FARRAR RD	HACKETT, SALLY R.	1.7	$ 68,800	$ 1,200	$ 24,800	$ -	$ 94,800
000027	000003	000000	245	MAIN ST	HADAWAY, DAVID B.	0.42	$ 56,200	$ -	$ 18,300	$ -	$ 74,500
000006	00049B	000000	270	RTE 202	HAGEMEYER, MARK	17.7	$ 609,500	$ 26,700	$ 202,500	$ -	$ 838,700
000027	000019	000000		SURRY PARK	HAGMAN, PATRIK &	0.4	$ -	$ -	$ 16,100	$ -	$ 16,100
000027	000021	000000		SURRY PARK	HAGMAN, PATRIK &	0.05	$ -	$ -	$ 3,000	$ -	$ 3,000
000023	000001	000002	11	MILLER AVE	HAGSTROM, RONALD J. &	0.9	$ 60,600	$ 3,600	$ 21,400	$ -	$ 85,600
000007	000080	000001		ROUTE 119	HAKALA BROS. CORP.	2.12	$ -	$ -	$ 27,000	$ 26,694	$ 306
000007	000080	000002		ROUTE 119	HAKALA BROS. CORP.	2.3	$ -	$ -	$ 27,300	$ 26,968	$ 332
000007	000080	000003		ROUTE 119	HAKALA BROS. CORP.	2.06	$ -	$ -	$ 26,900	$ 26,602	$ 298
000007	000080	000004		ROUTE 119	HAKALA BROS. CORP.	9.9	$ -	$ -	$ 38,700	$ 37,269	$ 1,431
000007	000080	000005		ROUTE 119	HAKALA BROS. CORP.	2.27	$ -	$ -	$ 27,200	$ 26,872	$ 328

Map	Lot	Sub	Location		Owner	Acres	Building	Feature	Land	CU Credit	Total
000007	000080	000006		ROUTE 119	HAKALA BROS. CORP.	2.88	$ -	$ -	$ 28,100	$ 27,684	$ 416
000007	000080	000008		ROUTE 119	HAKALA BROS. CORP.	2.41	$ -	$ -	$ 27,400	$ 27,052	$ 348
000007	000080	000010		ROUTE 119	HAKALA BROS. CORP.	2.43	$ -	$ -	$ 27,400	$ 27,049	$ 351
000007	000080	000011		ROUTE 119	HAKALA BROS. CORP.	2.21	$ -	$ -	$ 27,100	$ 26,781	$ 319
000007	000080	000012		ROUTE 119	HAKALA BROS. CORP.	2.14	$ -	$ -	$ 27,000	$ 26,691	$ 309
000006	000081	000003		BUTTERNUT DR	HAKALA, SCOTT	6.9	$ 177,300	$ 26,500	$ 34,600	$ -	$ 238,400
000016	000005	000000	60	HUBBARD HILL RD	HALBEDEL, BRAIN C.	3.34	$ 55,900	$ -	$ 35,800	$ -	$ 91,700
000006	000075	000000	630	RTE 119	HALL, BRUCE W.	3	$ -	$ -	$ 53,500	$ -	$ 53,500
000006	000076	000000	347	MAIN ST	HALL, BRUCE W.	1.12	$ 65,100	$ 6,900	$ 25,200	$ -	$ 97,200
000010	000007	000002	75	WOODBOUND RD	HALL, BRUCE W.	4.01	$ 129,000	$ 5,300	$ 29,800	$ -	$ 164,100
000002	000057	000002	235	MIDDLE WINCHENDON RD	HALLIDAY, TIMOTHY	1.6	$ 110,800	$ 3,100	$ 44,000	$ -	$ 157,900
000003	000004	000007	4	MAIN ST	HALLIDAY, TIMOTHY	1.2	$ 68,400	$ -	$ 38,000	$ -	$ 106,400
000003	000008	000004	14	HUGHILL RD	HALLIDAY, TIMOTHY	17.17	$ 90,500	$ 21,600	$ 63,800	$ 10,714	$ 165,186
000003	000008	0005-1		MAIN ST	HALLIDAY, TIMOTHY	44.89	$ -	$ -	$ 61,000	$ 44,783	$ 16,217
000003	000008	0005-2		MAIN ST	HALLIDAY, TIMOTHY	2.05	$ -	$ -	$ 24,200	$ -	$ 24,200
000003	000008	0005-3		MAIN ST	HALLIDAY, TIMOTHY	2.05	$ -	$ -	$ 26,900	$ -	$ 26,900
000003	000010	000001		HUBBARD HILL RD	HALLIDAY, TIMOTHY	2.49	$ -	$ -	$ 27,500	$ 700	$ 26,800
000003	000010	000002		HUBBARD HILL RD	HALLIDAY, TIMOTHY	23.3	$ -	$ -	$ 46,900	$ 46,900	$ -
000003	000010	000003		HUBBARD HILL RD	HALLIDAY, TIMOTHY	5.02	$ -	$ -	$ 31,300	$ 31,300	$ -
000002	000057	000001	239	MIDDLE WINCHENDON RD	HALLIDAY, TIMOTHY TTEE	1.5	$ 93,600	$ -	$ 42,500	$ -	$ 136,100
000003	000008	000006		OLD RTE 202	HALLIDAY, TIMOTHY TTEE	5.3	$ -	$ -	$ 59,800	$ -	$ 59,800
000013	000020	000000		DOLLY LANE	HALLIDAY, TIMOTHY TTEE	2.4	$ -	$ -	$ 50,100	$ -	$ 50,100
000045	000053	000000	21	CHESTNUT RD	HALLOCK, GEORGIE A.	0.45	$ 20,900	$ 4,100	$ 11,300	$ -	$ 36,300
000045	000045	000000	43	CHESTNUT RD	HALLOCK, JAMES N.	0.45	$ -	$ -	$ 5,700	$ -	$ 5,700
000011	000005	000001	74	FITZGERALD RD	HAMILTON, LIBBY S.	70.3	$ 141,500	$ 33,100	$ 133,700	$ 68,986	$ 239,314
000018	000020	000000	130	EAST MONOMONACK RD	HAMILTON, ROBERT A.	1.5	$ 65,100	$ 500	$ 23,400	$ -	$ 89,000
000003	000015	000009	29	DANFORTH RD	HAMOLSKY, DAVID J.	5	$ 61,200	$ -	$ 31,300	$ -	$ 92,500
000004	000029	000000	64	HAMPSHIRE RD	HAMPSHIRE COUNTRY SCHOOL	19.8	$ -	$ -	$ 43,800	$ 42,386	$ 1,414
000004	000029	000001	80	HAMPSHIRE RD	HAMPSHIRE COUNTRY SCHOOL	14	$ -	$ -	$ 38,500	$ 37,500	$ 1,000
000004	000030	000000	104	HAMPSHIRE RD	HAMPSHIRE COUNTRY SCHOOL	0	$ 141,300	$ 2,000	$ -	$ -	$ 143,300
000004	000030	000000	104	HAMPSHIRE RD	HAMPSHIRE COUNTRY SCHOOL	0	$ 164,800	$ -	$ -	$ -	$ 164,800
000004	000030	000000	104	HAMPSHIRE RD	HAMPSHIRE COUNTRY SCHOOL	0	$ 159,300	$ -	$ -	$ -	$ 159,300
000004	000030	00000A	104	HAMPSHIRE RD	HAMPSHIRE COUNTRY SCHOOL	212	$ 70,900	$ 700	$ 236,100	$ 123,417	$ 184,283
000004	000030	00000A	104	HAMPSHIRE RD	HAMPSHIRE COUNTRY SCHOOL	0	$ 154,700	$ -	$ -	$ -	$ 154,700
000008	000036	000000	122	HAMPSHIRE RD	HAMPSHIRE COUNTRY SCHOOL	189	$ 678,600	$ -	$ 125,100	$ 31,936	$ 771,764
000008	000036	000000	122	HAMPSHIRE RD	HAMPSHIRE COUNTRY SCHOOL	0	$ 193,900	$ -	$ -	$ -	$ 193,900
000008	000036	000000	122	HAMPSHIRE RD	HAMPSHIRE COUNTRY SCHOOL	0	$ 112,400	$ -	$ -	$ -	$ 112,400
000008	000036	000000	122	HAMPSHIRE RD	HAMPSHIRE COUNTRY SCHOOL	0	$ 13,700	$ 13,200	$ -	$ -	$ 26,900
000008	000036	000000	122	HAMPSHIRE RD	HAMPSHIRE COUNTRY SCHOOL	0	$ 125,800	$ -	$ -	$ -	$ 125,800

Map	Lot	Sub	Location		Owner	Acres	Building	Feature	Land	CU Credit	Total
000008	000036	000000	122	HAMPSHIRE RD	HAMPSHIRE COUNTRY SCHOOL	0	$ 13,700	$ -	$ -	$ -	$ 13,700
000008	000037	000003	150	BANCROFT RD	HAMPSHIRE COUNTRY SCHOOL	17.8	$ -	$ -	$ 37,000	$ 35,729	$ 1,271
000008	000037	000004	173	BANCROFT RD	HAMPSHIRE COUNTRY SCHOOL	19.4	$ -	$ -	$ 45,500	$ 44,115	$ 1,385
000008	000037	000005	100	HAMPSHIRE RD	HAMPSHIRE COUNTRY SCHOOL	64.6	$ -	$ 100	$ 95,500	$ 62,453	$ 33,147
000006	000099	000000	233	RTE 202	HANNAFORD BROS.	16.626	$ 2,566,600	$ 220,500	$ 676,200	$ -	$ 3,463,300
000023	000002	000000	11	SWAN POINT RD	HANNON, JANE	1.96	$ 66,800	$ 2,700	$ 26,500	$ -	$ 96,000
000022	000009	000000	13	ROCKY RD	HANNON, JOSEPH D	0.19	$ 33,100	$ 2,400	$ 51,700	$ -	$ 87,200
000023	000002	000001	17	SWAN POINT RD	HANNON, JOSEPH DEMPSEY	2	$ -	$ -	$ 24,100	$ -	$ 24,100
000006	00049A	0004-1		LISA DR	HANNOR ENTERPRISES, LLC	2.83	$ 47,500	$ -	$ 50,800	$ -	$ 98,300
000008	000007	000003	16	WALLACE RD	HANNU, DAVID E.	3.2	$ 56,300	$ 1,400	$ 28,600	$ -	$ 86,300
000001	000010	000003	23	DARIA DRIVE	HANNU, DENNIS D &	3.73	$ 142,300	$ -	$ 32,100	$ -	$ 174,400
000007	000093	0001-B	75	NORTH ST	HANNU, GLEN H.	2.1	$ 77,400	$ 9,100	$ 27,000	$ -	$ 113,500
000002	000059	00T022	22	PARK DR - 323 MP	HANNU, KEITH	0	$ 22,100	$ 600	$ -	$ -	$ 22,700
000006	000053	000002	94	MIDDLE WINCHENDON RD	HANNU, ROGER	5.21	$ 84,400	$ 8,700	$ 47,600	$ -	$ 140,700
000007	000078	000001	410	RTE 119	HANSEN, RONALD	8.91	$ 41,900	$ -	$ 34,100	$ -	$ 76,000
000010	000021	000007		PINE EDEN	HANSEN, RONALD	0	$ 55,800	$ 5,100	$ -	$ -	$ 60,900
000040	000009	000000	40	PINE EDEN	HANSEN, RONALD G.; PETER N.	0.37	$ -	$ -	$ 30,300	$ -	$ 30,300
000040	000018	000000	39	PINE EDEN	HANSEN, RONALD G.; PETER N.	0.5	$ 33,600	$ 2,100	$ 47,300	$ -	$ 83,000
000006	000053	000003	104	MIDDLE WINCHENDON RD	HARDING, KENNETH W.	10	$ 100,500	$ 4,000	$ 52,600	$ -	$ 157,100
000007	000046	000000	143	OLD NEW IPSWICH RD	HARDY, BRADLEY A.	1.2	$ 76,800	$ 700	$ 21,400	$ -	$ 98,900
000006	000050	000012	76	HUNT HILL RD	HARDY, JAMES A.	2.39	$ 107,200	$ 3,000	$ 27,400	$ -	$ 137,600
000006	000054	0001-2	11	TERVO ROAD	HARMON, HOBART T.	1.13	$ 146,500	$ -	$ 23,000	$ -	$ 169,500
000002	000071	000001	350	MIDDLE WINCHENDON RD	HARMON, IDAMAE	18.844	$ 63,300	$ 8,900	$ 47,100	$ 21,194	$ 98,106
000001	000011	000007	73	SUNRIDGE RD	HARPER, WILLIAM L.	4.23	$ -	$ -	$ 29,800	$ -	$ 29,800
000001	000011	000010	82	SUNRIDGE RD	HARPER, WILLIAM L.	3	$ 155,100	$ 42,400	$ 31,000	$ -	$ 228,500
000001	000011	000011	72	SUNRIDGE RD	HARPER, WILLIAM L.	6.07	$ -	$ -	$ 32,600	$ -	$ 32,600
000001	000011	000012	64	SUNRIDGE RD	HARPER, WILLIAM L.	3.44	$ -	$ -	$ 28,700	$ -	$ 28,700
000001	000011	000014	50	SUNRIDGE RD	HARPER, WILLIAM L.	3.6	$ -	$ -	$ 28,900	$ -	$ 28,900
000001	000011	0015-3		SUNRIDGE RD	HARPER, WILLIAM L.	2.27	$ -	$ -	$ 26,900	$ -	$ 26,900
000011	000022	000000	47	SHERWIN HILL RD	HARPER, WILLIAM L. TRUST	22	$ 91,900	$ 20,500	$ 45,700	$ 24,332	$ 133,768
000011	000002	000000	47	SHERWIN HILL RD	HARPER, WILLIAM L. TRUSTEE	60.4	$ -	$ 2,200	$ 71,900	$ 66,308	$ 7,792
000011	000002	000002	224	WOODBOUND RD	HARPER, WILLIAM L. TRUSTEE	5.6	$ -	$ -	$ 27,900	$ 27,500	$ 400
000011	000002	000003	230	WOODBOUND RD	HARPER, WILLIAM L. TRUSTEE	5	$ -	$ -	$ 27,300	$ 26,943	$ 357
000003	000013	000010		HUBBARD HILL RD	HARPSTER, WARREN W.	12.18	$ 73,500	$ 7,900	$ 36,800	$ 9,052	$ 109,148
000050	000043	000000	64	MEADOW VIEW RD	HARR, DANIEL L.	1.19	$ 133,300	$ 2,000	$ 25,600	$ -	$ 160,900
000049	000010	000000	25	RFN - 426	HARRINGTON, YVONNE G &	0.32	$ 42,200	$ -	$ 48,000	$ -	$ 90,200
000015	000011	000000	38	FOURTH ST	HARRIS, GREGORY A.	0.11	$ 16,700	$ -	$ 46,000	$ -	$ 62,700
000002	000070	000000	344	MIDDLE WINCHENDON RD	HARRIS, LAWRENCE &	1.22	$ 30,800	$ 8,400	$ 21,500	$ -	$ 60,700
000050	000012	000000	27	TAGGART CIRCLE	HARRISON, JOHN TTEE	1.53	$ -	$ -	$ 3,500	$ -	$ 3,500

Map	Lot	Sub	Location		Owner	Acres	Building	Feature	Land	CU Credit	Total
000050	000013	000000	29	TAGGART CIRCLE	HARRISON, JOHN TTEE	1.04	$ -	$ -	$ 3,000	$ -	$ 3,000
000050	000023	000000	2	MONADNOCK VIEW RD	HARRISON, JOHN TTEE	1.45	$ -	$ -	$ 20,800	$ -	$ 20,800
000002	000037	000005	10	OLD DANFORTH CROSS'G	HARRISON, LINDA	2.2	$ 74,700	$ 4,000	$ 24,400	$ -	$ 103,100
000010	000039	000001	44	COUNTY RD	HART, CHRISTOPHER &	0.25	$ 36,300	$ -	$ 14,300	$ -	$ 50,600
000004	000022	000006	13	SKYVIEW DR	HARTMAN, BRIAN C.	2.12	$ 84,300	$ 6,600	$ 29,700	$ -	$ 120,600
000034	000009	000000	70	RED GATE LANE	HARVEY, ALAN M.	1.15	$ 270,200	$ 3,000	$ 56,800	$ -	$ 330,000
000034	000011	000000	62	RED GATE LANE	HARVEY, ERSKINE A.	0.45	$ 64,700	$ 17,700	$ 31,800	$ -	$ 114,200
000028	000010	000001	30	PAYSON HILL RD	HASBROUCK, WILLIAM G.	3.23	$ 425,100	$ 5,000	$ 63,200	$ -	$ 493,300
000028	000010	000003		PAYSON HILL RD	HASBROUCK, WILLIAM G.	3.5	$ -	$ -	$ 37,700	$ -	$ 37,700
000014	000020	000000	19	PARADISE ISLAND	HASELKORN, MARK	0.68	$ 187,900	$ 2,600	$ 120,100	$ -	$ 310,600
000006	000060	000000	62	TODD HILL RD	HASKELL, FREDERICK	0.5	$ 43,900	$ 2,000	$ 24,800	$ -	$ 70,700
000006	000020	000002	27	MOUNTAIN RD	HASKELL, MARK A.	4.2	$ 56,300	$ 4,600	$ 32,800	$ -	$ 93,700
000037	000006	000000	28	MOUNTAIN RD	HASKELL, MARK A.	1.33	$ -	$ -	$ 34,300	$ -	$ 34,300
000028	000001	000000	22	TODD HILL RD	HASKELL, ROY G.	4	$ 32,500	$ 4,900	$ 42,500	$ -	$ 79,900
000005	000021	000000	2	ABEL RD	HASTINGS JR., FRANCIS G.	1.2	$ 22,900	$ 700	$ 26,700	$ -	$ 50,300
000005	000021	000000	2	ABEL RD	HASTINGS JR., FRANCIS G.	0	$ 7,300	$ -	$ -	$ -	$ 7,300
000021	000009	000000	12	BLUEBERRY LANE	HASTINGS, DANA B.JR, REVOCABLE	0.33	$ 8,300	$ 2,900	$ 53,000	$ -	$ 64,200
000021	000014	000000	63	CONIFER RD	HASTINGS, DANA B.JR, REVOCABLE	0.59	$ -	$ -	$ 12,900	$ -	$ 12,900
000021	000013	000000	7	BLUEBERRY LANE	HASTINGS, FLORENCE REVOCABEL T	0.5	$ 33,000	$ 8,200	$ 13,500	$ -	$ 54,700
000021	000016	000000	6	BLUEBERRY LANE	HATHAWAY, DOUGLAS R &	0.43	$ 49,500	$ 2,600	$ 12,400	$ -	$ 64,500
000025	000017	000000	38	NORTH ST	HAWTHORNE, ANN TRUSTEE	2	$ 69,900	$ -	$ 35,000	$ -	$ 104,900
000047	000032	000000	14	CHESHIRE RD	HAYES, KENNETH JOSEPH	0.11	$ -	$ -	$ 3,700	$ -	$ 3,700
000047	000033	000000	12	CHESHIRE RD	HAYES, KENNETH JOSEPH	0.11	$ 21,500	$ 2,900	$ 22,100	$ -	$ 46,500
000007	000048	000000	120	OLD NEW IPSWICH RD	HAYES, RICHARD	85.42	$ -	$ -	$ 65,200	$ -	$ 65,200
000010	000027	000013	106	OLD JAFFREY RD	HAYNES, MICHAEL	2.6	$ 94,500	$ -	$ 23,800	$ -	$ 118,300
000003	000004	000002	111	MAIN ST	HEADLEY, DAVID K.	2	$ 61,100	$ -	$ 26,800	$ -	$ 87,900
000017	000003	000000		LAKE MONOMONAC	HEALEY, ELIZABETH A.	0.6	$ -	$ -	$ 13,000	$ -	$ 13,000
000017	000020	000000	21	LACHANCE CIRCLE	HEALEY, ELIZABETH A.	0.87	$ 27,100	$ 1,300	$ 107,500	$ -	$ 135,900
000013	000031	000000	31	MONOMONAC TERRACE	HEBERT, LORI	1.47	$ 43,000	$ 2,000	$ 18,800	$ -	$ 63,800
000010	000021	000010		PINE EDEN	HEDSTROM, CHRISTOPHER A.	0	$ 17,600	$ 900	$ -	$ -	$ 18,500
000024	000009	000001	188	RTE 119	HEFFRON, JANICE	5.129	$ 50,000	$ 3,300	$ 32,800	$ -	$ 86,100
000007	000090	000000	79	PERRY RD	HEIKKINEN, DAVID R.	4	$ 43,700	$ 6,100	$ 27,400	$ 277	$ 76,923
000008	000035	000003		BANCROFT RD	HEIKKINEN, JOHN D &	12.653	$ -	$ -	$ 30,600	$ 28,772	$ 1,828
000002	000059	00T112	19	MAPLE DR - 341 MP	HEIL, MICHAEL J.	0	$ 22,300	$ 4,000	$ -	$ -	$ 26,300
000010	000047	000004	20	DAVIS CROSSING RD	HEIN, JAMES C.	1.74	$ 125,300	$ 21,800	$ 25,000	$ -	$ 172,100
000001	000010	000002		RAND RD	HELSEL, BRADLEY S &	4.097	$ -	$ -	$ 32,600	$ -	$ 32,600
000007	000051	000000	73	OLD NEW IPSWICH RD	HENDERSON, ELAINE M.	1.69	$ 87,400	$ 7,400	$ 24,700	$ -	$ 119,500
000045	000008	000000	50	LOOP RD	HENDERSON, ELAINE M.	0.62	$ 37,900	$ 4,100	$ 32,800	$ -	$ 74,800
000045	000105	000000	7	SPRUCE RD	HENDERSON, ROBERT A.	0.45	$ 49,700	$ 5,400	$ 11,300	$ -	$ 66,400

Map	Lot	Sub	Location		Owner	Acres	Building	Feature	Land	CU Credit	Total
000047	000041	000000	31	LOOP RD	HENDERSON, ROBERT A.	0.23	$ 31,700	$ -	$ 27,700	$ -	$ 59,400
000031	000002	000000	602	RTE 119	HENDRICKS, LARRY M.	0.68	$ 55,500	$ 2,100	$ 28,600	$ -	$ 86,200
000020	000013	000000	16	SANDBACK CIRCLE	HENNESSY, EUGENE	0.37	$ 34,800	$ 2,700	$ 72,200	$ -	$ 109,700
000020	000013	000000	16	SANDBACK CIRCLE	HENNESSY, EUGENE	0	$ 15,500	$ 2,000	$ -	$ -	$ 17,500
000007	000026	000043	17	FOLIAGE WAY	HENNIGAN, DENNIS M.	2.98	$ 62,100	$ 1,500	$ 31,000	$ -	$ 94,600
000003	000029	000004	136	MAIN ST	HENRIKSON, STEVEN T.	5	$ 96,700	$ 3,900	$ 30,000	$ -	$ 130,600
000002	000059	00T063	16	COUNTRY RD - 362 MP	HENSLEY, JANET	0	$ 22,500	$ 400	$ -	$ -	$ 22,900
000008	000004	0001-C	20	BANCROFT RD	HEON, DANIEL J.	5.2	$ 66,700	$ 2,000	$ 25,100	$ -	$ 93,800
000025	000010	000001	3	NORTH ST	HERITAGE CHRISTIAN SCHOOL	2.02	$ 496,900	$ -	$ 29,500	$ -	$ 526,400
000025	000015	000000	35	NORTH ST	HEYWOOD, DOUGLAS J.	0.96	$ 65,600	$ -	$ 25,400	$ -	$ 91,000
000003	000066	000000	10	BUSH HILL RD	HIETALA, BRUCE R.	8	$ 69,200	$ -	$ 29,200	$ -	$ 98,400
000010	000037	000000	586	RTE 202	HILDRETH, DOUGLAS R.	11	$ -	$ -	$ 14,700	$ -	$ 14,700
000027	000026	000002	228	MAIN ST	HILL, DAVID W.	1.57	$ 62,200	$ 2,000	$ 26,300	$ -	$ 90,500
000007	000013	000000	23	SCHOOL ST	HILL, EDWARD M.	2.95	$ 76,600	$ 10,200	$ 30,900	$ -	$ 117,700
000008	000010	000000	114	PERRY RD	HILL, JON	2.03	$ 85,200	$ 4,600	$ 26,800	$ -	$ 116,600
000017	000016	000000	11	LACHANCE CIRCLE	HILL, JOS. C & KATHLEEN, TTEE	1.4	$ 116,800	$ 7,700	$ 141,300	$ -	$ 265,800
000017	000016	000000	11	LACHANCE CIRCLE	HILL, JOS. C & KATHLEEN, TTEE	0	$ -	$ 8,600	$ -	$ -	$ 8,600
000014	000031	000000	70	LACHANCE CIRCLE	HILL, MARK A.	1.63	$ 74,100	$ 2,000	$ 65,600	$ -	$ 141,700
000014	000048	000000	57	LACHANCE CIRCLE	HILLIS, DAVID W.	0.59	$ 39,900	$ 3,200	$ 93,000	$ -	$ 136,100
000014	000017	000000	25	PARADISE ISLAND	HILLIS, FREDERIC W.	0.6	$ 20,800	$ 3,100	$ 123,200	$ -	$ 147,100
000002	000051	0004-1		BRIGHAM RD	HILLSON CONTRACTORS, INC	5.439	$ -	$ -	$ 29,300	$ 28,514	$ 786
000005	000046	000000	134	BEAN HILL RD	HINDMARSH, ELIZABETH; WALTER	31	$ -	$ -	$ 45,700	$ 42,586	$ 3,114
000007	000020	000002	56	FITZGERALD RD	HINES, WARNER & JOAN	5.011	$ 89,200	$ 12,600	$ 27,600	$ 90	$ 129,310
000004	000003	0002-1	22	HERITAGE DR	HINSON, DENNIS H.	2.283	$ 82,600	$ 1,100	$ 29,900	$ -	$ 113,600
000006	00064E	000000	28	TODD HILL RD	HOARD, EDWARD	5	$ 104,500	$ -	$ 31,000	$ -	$ 135,500
000003	000037	0001-2	68	WELLINGTON RD	HOARD, HERBERT E.	2.022	$ 103,800	$ -	$ 21,700	$ -	$ 125,500
000023	000001	000029	32	TICO RD	HOARD, MARY L.	1.59	$ 60,700	$ -	$ 30,000	$ -	$ 90,700
000007	000086	000003	39	PERRY RD	HOARD, PATRICIA J.	5.7	$ 117,200	$ -	$ 32,400	$ -	$ 149,600
000007	000049	000004	106	OLD NEW IPSWICH RD	HOBART, APRIL J	3.18	$ 63,400	$ 2,900	$ 28,600	$ -	$ 94,900
000049	000020	000002	16	RFN - 427	HODGES, JULIAN C.	1.61	$ 40,600	$ 7,400	$ 43,500	$ -	$ 91,500
000039	000022	000000	76	KIMBALL RD	HODGINS, RICHARD W.	0.26	$ 61,900	$ 6,300	$ 43,200	$ -	$ 111,400
000025	000006	000000	8	NORTH ST	HODGMAN, PAUL J.	5.35	$ 39,100	$ 3,800	$ 39,700	$ -	$ 82,600
000021	000007	000000	59	CONIFER RD	HOFFMAN, STEPHEN G.& ELLEN G.	0.75	$ 31,800	$ 2,000	$ 87,400	$ -	$ 121,200
000024	000012	000007	2	FARRAR RD	HOGAN, BRIAN K.	1.6	$ 60,300	$ -	$ 24,100	$ -	$ 84,400
000048	000090	000000	67	THAYER RD - RFN 821	HOLDEN, ELAINE	0.75	$ -	$ -	$ 69,300	$ -	$ 69,300
000048	000091	000000	69	THAYER RD - RFN 821	HOLDEN, ELAINE	0.15	$ -	$ -	$ 9,000	$ -	$ 9,000
000011	000016	000000	43	GRASSY POND RD	HOLDSWORTH, JOHN H.	12.37	$ 86,200	$ 11,800	$ 55,800	$ 8,702	$ 145,098
000009	000008	000000	25	KIMBALL RD	HOLLAND, HENRY W.	4	$ 69,500	$ 100	$ 76,700	$ -	$ 146,300
000035	000010	000000	24	KIMBALL RD	HOLLAND, HENRY W.	0.4	$ -	$ -	$ 38,400	$ -	$ 38,400

Map	Lot	Sub	Location		Owner	Acres	Building	Feature	Land	CU Credit	Total
000001	000011	000001	31	SUNRIDGE RD	HOLLOWAY, WILLIAM J.	4.2	$ 112,400	$ -	$ 32,800	$ -	$ 145,200
000026	000014	000000	36	EAST MAIN ST	HOLMES, BENJAMIN G.	1.4	$ 27,800	$ 5,300	$ 26,600	$ -	$ 59,700
000009	000007	000004	914	RTE 119	HOMER, JOHN	22	$ 67,100	$ 15,800	$ 45,700	$ 15,240	$ 113,360
000014	000049	000000	59	LACHANCE CIRCLE	HONKALA, SCOTT	0.35	$ 57,000	$ 4,300	$ 72,400	$ -	$ 133,700
000015	000006	000000	19	FOURTH ST	HONKALA, SCOTT	0.445	$ 46,400	$ -	$ 37,900	$ -	$ 84,300
000016	000002	000000	1	PARADISE ISLAND	HONKALA, SCOTT	0.1	$ -	$ -	$ 7,200	$ -	$ 7,200
000016	000008	000000	2	PARADISE ISLAND	HONKALA, SCOTT	0.29	$ -	$ -	$ 10,200	$ -	$ 10,200
000019	000017	000000	8	COOT BAY - RFN 616	HONKALA, SCOTT R.	1.25	$ 257,100	$ 3,000	$ 103,100	$ -	$ 363,200
000019	000018	000000	7	COOT BAY DR-E #616A	HONKALA, SCOTT R.	0.46	$ 32,800	$ 2,000	$ 86,900	$ -	$ 121,700
000019	000018	000000	7	COOT BAY DR-E #616A	HONKALA, SCOTT R.	0	$ 46,800	$ -	$ -	$ -	$ 46,800
000010	000015	000000	71	MOUNTAIN RD	HOOD, DETROIT G.	3.5	$ 33,900	$ 1,600	$ 36,800	$ -	$ 72,300
000006	000016	000000	375	RTE 202	HOOD, WALTER D.	1.65	$ 39,200	$ 2,000	$ 46,800	$ -	$ 88,000
000008	000010	000003	96	PERRY RD	HOPGOOD, MARY J.	2.23	$ 84,100	$ 10,400	$ 33,800	$ -	$ 128,300
000002	000059	00T098	18	MAPLE DR - 331 MP	HOPKINS, ROY W.	0	$ 24,000	$ 400	$ -	$ -	$ 24,400
000010	000010	000001	67	MOUNTAIN RD	HORNAK, STEPHAN S.REV TRUST	2.104	$ 87,000	$ 2,000	$ 29,700	$ -	$ 118,700
000002	000010	0008-1		RAND RD	HORNE, THOMAS B, JR &	2.001	$ -	$ -	$ 26,800	$ -	$ 26,800
000002	000033	000000	327	MIDDLE WINCHENDON RD	HORTON, DAVID G.	80	$ -	$ -	$ 107,200	$ 73,199	$ 34,001
000018	000008	000000	18	LAPHAM LANE -RFN 526	HOSIE, MARTHA L. 3/17/92 TRUST	0.72	$ 73,500	$ 12,000	$ 103,200	$ -	$ 188,700
000029	000005	000003	22	SCHOOL ST	HOUGHTALING, RICHARD J.	3.6	$ 58,500	$ -	$ 41,700	$ -	$ 100,200
000007	000038	000001	176	OLD NEW IPSWICH RD	HOYT, CRAIG A.	2.3	$ 40,200	$ 600	$ 27,300	$ -	$ 68,100
000027	000005	000000	251	MAIN ST	HOYT, DOUGLAS M.	0.23	$ 78,500	$ -	$ 14,600	$ -	$ 93,100
000007	000038	000002		OLD NEW IPSWICH RD	HOYT, RALPH L. JR. TTE	4.05	$ 78,200	$ 3,200	$ 29,900	$ -	$ 111,300
000006	000058	000000	57	TODD HILL RD	HOYT, RAYMOND F.	1.5	$ 63,000	$ 11,500	$ 25,700	$ -	$ 100,200
000003	000052	000001	18	WELLINGTON RD	HUARD, MICHAEL M.	2.26	$ 78,600	$ 200	$ 29,900	$ -	$ 108,700
000007	000049	0001-A	84	OLD NEW IPSWICH RD	HUBBARD, JOHNATHAN M.	1.7	$ 68,000	$ 2,500	$ 24,800	$ -	$ 95,300
000006	000052	000009		MIDDLE WINCHENDON RD	HUBER, FREDERICK K &	2.018	$ 83,600	$ 2,000	$ 17,700	$ -	$ 103,300
000027	000016	000000	256	MAIN ST	HUDSON TRUST CO.	2.5	$ 233,400	$ -	$ 54,900	$ -	$ 288,300
000027	000016	000000	256	MAIN ST	HUDSON TRUST CO.		$ 113,000	$ -	$ -	$ -	$ 113,000
000028	000003	000000	2	TODD HILL RD	HUDSON, ROBERT C.	0.86	$ 105,600	$ 12,100	$ 26,100	$ -	$ 143,800
000007	000050	000001	1	RED GATE LANE	HUDSON, SHARILYNNE	12.4	$ 51,400	$ -	$ 32,000	$ -	$ 83,400
000046	000018	000000	203	WOODBOUND RD	HUFF, DENNIS E.	0.29	$ -	$ -	$ 5,700	$ -	$ 5,700
000046	000019	000000	2	LAUREL RD	HUFF, DENNIS E.	0.45	$ 37,800	$ 6,500	$ 11,300	$ -	$ 55,600
000046	000020	000000	6	LAUREL RD	HUFF, DENNIS E.	0.45	$ -	$ -	$ 5,700	$ -	$ 5,700
000007	000015	0003-1	34	EMERSON LANE	HUGHES, WILLIAM D.	1.8	$ 9,400	$ 2,000	$ 23,800	$ -	$ 35,200
000034	000001	000000	94	RED GATE LANE	HUGHES, WILLIAM D.	0.34	$ -	$ -	$ 10,400	$ -	$ 10,400
000002	000064	000000		RTE 202	HUGHGILL SR, ROBERT C.	24	$ -	$ -	$ 99,600	$ 97,186	$ 2,414
000026	000004	000000	29	EAST MAIN ST	HUGHGILL SR., RAYMOND E.	0.7	$ 24,800	$ 3,300	$ 19,100	$ -	$ 47,200
000003	000008	000001	66	MAIN ST	HUGHGILL, ALAN N. REVOCABLE TR	2.03	$ 63,000	$ -	$ 26,800	$ -	$ 89,800
000003	000004	000008	25	RTE 202	HUGHGILL, GEORGE C.	25.3	$ -	$ -	$ 48,200	$ 46,559	$ 1,641

Map	Lot	Sub	Location		Owner	Acres	Building	Feature	Land	CU Credit	Total
000004	000014	000001	65	OLD ASHBURNHAM RD	HUGHHILL, TIMOTHY C.	4.06	$ 53,000	$ 2,000	$ 29,900	$ -	$ 84,900
000043	000001	000009	28	JOWDERS COVE RD	HUMES, FRED R.	0.9	$ 58,500	$ -	$ 94,100	$ -	$ 152,600
000001	000011	000000		SUNRIDGE RD	HUNT, JOHN B.	178.3	$ -	$ -	$ 187,300	$ 161,536	$ 25,764
000001	000011	000008	87	SUNRIDGE RD	HUNT, JOHN B.	114.3	$ 729,700	$ 7,600	$ 162,000	$ -	$ 899,300
000001	000011	000016		UPPER DAMON RESERVIO	HUNT, JOHN B.	4	$ -	$ -	$ 9,000	$ -	$ 9,000
000001	000011	00014A	16	LITTLE MEADOW BROOK	HUNT, JOHN B.	17	$ -	$ -	$ 41,000	$ 38,543	$ 2,457
000001	000011	00014B	102	SUNRIDGE RD	HUNT, JOHN B.	14.8	$ -	$ -	$ 20,700	$ 18,561	$ 2,139
000001	000011	00014C	63	SUNRIDGE RD	HUNT, JOHN B.	2.99	$ -	$ -	$ 31,000	$ 30,961	$ 39
000001	000011	00014D	101	SUNRIDGE RD	HUNT, JOHN B.	4.5	$ -	$ -	$ 6,800	$ 6,150	$ 650
000001	000011	0015-2		SUNRIDGE RD	HUNT, JOHN B.	28	$ -	$ -	$ 50,500	$ 46,454	$ 4,046
000001	000011	0015-4		SUNRIDGE RD	HUNT, JOHN B.	10.8	$ -	$ -	$ 35,300	$ 33,739	$ 1,561
000001	000012	000000		FITZWILLIAM LINE	HUNT, JOHN B.	55	$ -	$ -	$ 47,000	$ -	$ 47,000
000005	000041	000000	75	BEAN HILL RD	HUNT, JOHN B.	70.6	$ -	$ -	$ 38,200	$ 28,551	$ 9,649
000007	000094	000000	57	NORTH ST	HUNTER, DONALD V.& ELIZABETH F	15	$ 16,500	$ 100	$ 39,500	$ -	$ 56,100
000033	000013	000000	16	WEST MAIN ST	HUNTINGTON SR., DONALD A.	0.33	$ 49,500	$ 600	$ 15,000	$ -	$ 65,100
000008	000030	000000		PIP RUSSELL RD	HUNTLEY, SANDRA	86	$ 94,600	$ 2,000	$ 87,800	$ 55,936	$ 128,464
000003	000035	000000	66	WELLINGTON RD	HURLEY, JAMES M.	0.23	$ -	$ -	$ 5,100	$ -	$ 5,100
000003	000008	000002		MAIN ST	HURLEY, MARILYN J.	2.31	$ -	$ -	$ 24,400	$ -	$ 24,400
000049	000023	000000	22	RFN - 429	HUSBANDS, NANCY WEST	1	$ 70,200	$ 6,300	$ 90,000	$ -	$ 166,500
000046	000035	000000	14	SPRING RD	HUTCHENS, BLAINE A.	0.29	$ -	$ -	$ 9,100	$ -	$ 9,100
000006	000054	001-14		TERVO ROAD	HUTCHINS, CARLDON R &	1.25	$ -	$ -	$ 23,900	$ -	$ 23,900
000004	000051	000001	4	WOOD AVE	IDAKA, YUICHI & DEBORAH	2.1	$ 61,100	$ -	$ 24,300	$ -	$ 85,400
000004	000001	000000	129	OLD ASHBURNHAM RD	INTERVARSITY AT TOAH NIPI	147.4	$ 407,800	$ 15,600	$ 236,700	$ 21,294	$ 638,806
000004	000001	000000	129	OLD ASHBURNHAM RD	INTERVARSITY AT TOAH NIPI	0	$ -	$ 7,300	$ -	$ -	$ 7,300
000004	000001	000000	129	OLD ASHBURNHAM RD	INTERVARSITY AT TOAH NIPI	0	$ 32,300	$ -	$ -	$ -	$ 32,300
000004	000001	000000	129	OLD ASHBURNHAM RD	INTERVARSITY AT TOAH NIPI	0	$ 15,900	$ -	$ -	$ -	$ 15,900
000004	000001	000000	129	OLD ASHBURNHAM RD	INTERVARSITY AT TOAH NIPI	0	$ 12,900	$ -	$ -	$ -	$ 12,900
000004	000001	000000	129	OLD ASHBURNHAM RD	INTERVARSITY AT TOAH NIPI	0	$ 16,000	$ -	$ -	$ -	$ 16,000
000004	000001	000000	129	OLD ASHBURNHAM RD	INTERVARSITY AT TOAH NIPI	0	$ 3,800	$ -	$ -	$ -	$ 3,800
000004	000001	000000	129	OLD ASHBURNHAM RD	INTERVARSITY AT TOAH NIPI	0	$ 14,900	$ 700	$ -	$ -	$ 15,600
000004	000001	000000	129	OLD ASHBURNHAM RD	INTERVARSITY AT TOAH NIPI	0	$ -	$ 8,700	$ -	$ -	$ 8,700
000004	000001	000000	129	OLD ASHBURNHAM RD	INTERVARSITY AT TOAH NIPI	0	$ 459,200	$ 8,000	$ -	$ -	$ 467,200
000004	000004	000000	126	OLD ASHBURNHAM RD	INTERVARSITY AT TOAH NIPI	6.6	$ 46,400	$ 22,700	$ 33,700	$ -	$ 102,800
000007	000026	000001	95	BIRCH DR	IRELAND, DANIEL S.	1.02	$ 73,500	$ 1,500	$ 22,100	$ -	$ 97,100
000007	000064	000000	17	CUTTER HILL RD	IRVINE, WILLIAM D &	6	$ 70,100	$ 6,600	$ 31,000	$ -	$ 107,700
000007	000064	000000	17	CUTTER HILL RD	IRVINE, WILLIAM D &	0	$ 20,600	$ -	$ -	$ -	$ 20,600
000039	000034	000000	52	KIMBALL RD	ISAKSON, RICHARD REV TRUST	0.33	$ 53,100	$ 700	$ 48,100	$ -	$ 101,900
000046	000029	000000	8	SPRING RD	ISHMAEL, CATHERINE M.	0.3	$ 27,800	$ 4,600	$ 9,200	$ -	$ 41,600
000013	000001	000000	4	RTE 202	JABER, ALI &	1.25	$ 166,500	$ 24,000	$ 292,000	$ -	$ 482,500

Map	Lot	Sub	Location		Owner	Acres	Building	Feature	Land	CU Credit	Total
000013	000001	000000		RTE 202	JABER, ALI &	0	$ 62,800	$ (184,500)	$ -	$ -	$ (121,700)
000006	000004	0003-1	81	THOMAS RD	JABLONSKI, LIANE E.	7.56	$ 124,800	$ -	$ 45,100	$ -	$ 169,900
000028	000013	000001	43	PAYSON HILL RD	JACKMAN, ANTHONY	0.87	$ 48,700	$ -	$ 26,300	$ -	$ 75,000
000028	000013	000002	41	PAYSON HILL RD	JACKMAN, ANTHONY	1.3	$ -	$ -	$ 28,400	$ -	$ 28,400
000008	000031	000000	84	PORTER HILL RD	JACKSON, KENNETH J.	24	$ 35,900	$ 2,000	$ 42,000	$ -	$ 79,900
000007	000026	000032	16	EMERSON LANE	JACKSON, ROBERT	1.07	$ 78,900	$ 1,500	$ 56,300	$ -	$ 136,700
000006	000088	000000	50	LORD BROOK RD	JACOB, BARRY L & BARBARA A	21.1	$ 148,300	$ 15,400	$ 42,200	$ 12,031	$ 193,869
000002	000003	000000	200	ROBBINS RD	JACOBS, SANDRA L.	169.4	$ 95,500	$ 9,600	$ 175,800	$ 113,169	$ 167,731
000003	000063	000000	18	EAST MONOMONACK RD	JACQUES, PETER L.	3	$ 51,500	$ 2,000	$ 28,300	$ -	$ 81,800
000011	000020	000000	207	CATHEDRAL RD	JAFFREY, TOWN OF	161	$ -	$ 9,800	$ 205,600	$ -	$ 215,400
000007	000011	000000	45	SCHOOL ST	JAFFREY-RINDGE CO-OP SCHOOL DS	11	$ 870,200	$ 10,000	$ 114,900	$ -	$ 995,100
000007	000011	000000	45	SCHOOL ST	JAFFREY-RINDGE CO-OP SCHOOL DS	0	$ 1,598,100	$ -	$ -	$ -	$ 1,598,100
000007	000012	000000	33	SCHOOL ST	JAFFREY-RINDGE CO-OP SCHOOL DS	16	$ -	$ -	$ 43,900	$ -	$ 43,900
000010	000030	000000	604	RTE 202	JAFFREY-RINDGE CO-OP SCHOOL DS	45	$ -	$ -	$ 342,800	$ 336,791	$ 6,009
000027	000013	000002		SCHOOL ST	JAFFREY-RINDGE CO-OP SCHOOL DS	4.659	$ -	$ -	$ 42,200	$ -	$ 42,200
000002	000059	00T109	25	MAPLE DR - 338 MP	JAILLET, JOHN F.	0	$ 19,300	$ 900	$ -	$ -	$ 20,200
000014	000018	000000	23	PARADISE ISLAND	JALUTKEWICZ, JOHN & SHEILA	0.64	$ 117,200	$ 8,900	$ 127,900	$ -	$ 254,000
000045	000031	000000	15	LAKE RD	JANOVSKY, JOEL C.	0.23	$ 33,100	$ 600	$ 41,600	$ -	$ 75,300
000043	000001	000028	147	WOODBOUND RD	JAQUEZ, MARIE T.	0.89	$ 61,000	$ -	$ 42,500	$ -	$ 103,500
000006	000069	000005		MIDDLE WINCHENDON RD	JAYNE, WENDY	2.907	$ -	$ -	$ 25,000	$ 24,661	$ 339
000006	000072	000002	11	FITZGERALD RD	JEAN, CLAUDE	2.1	$ 56,400	$ -	$ 27,000	$ -	$ 83,400
000006	000077	000000	633	RTE 119	JEDDREY, JOSEPH W &	0.5	$ 42,900	$ 300	$ 15,000	$ -	$ 58,200
000002	000010	000006		ROBBINS RD	JEFFERIES, BRIAN K.	2.019	$ 76,000	$ -	$ 26,800	$ -	$ 102,800
000010	000027	000012	109	OLD JAFFREY RD	JEFFREYS, ROBERT G.	8.2	$ 69,800	$ -	$ 28,100	$ 6,915	$ 90,985
000008	000004	0001-B	14	BANCROFT RD	JEFFRIES, JAMES W.	5.1	$ 130,200	$ 2,700	$ 29,800	$ -	$ 162,700
000010	000021	000009		PINE EDEN	JENKINS, CHARLES E.	0	$ 42,700	$ -	$ -	$ -	$ 42,700
000006	000048	000000	17	HUNT HILL RD	JENKINS, JAMES S.	6.27	$ 58,700	$ 25,400	$ 36,700	$ -	$ 120,800
000003	000092	000001	179	MAIN ST	JENKS, ANDREW B.	1.5	$ 74,400	$ 13,200	$ 23,400	$ -	$ 111,000
000034	000008	000000	74	RED GATE LANE	JENSEN, PAUL R &	0.36	$ 69,800	$ 2,800	$ 28,200	$ -	$ 100,800
000039	000006	000000	67	KIMBALL RD	JEVNAGER, MICHAEL &	0.7	$ 67,700	$ -	$ 17,000	$ -	$ 84,700
000007	000022	000000	9	OLD CATHEDRAL RD	JEWELL, DENNIS L.	4	$ 67,100	$ -	$ 29,800	$ -	$ 96,900
000007	000023	000000	1	OLD CATHEDRAL RD	JEWELL, DENNIS L.	0.12	$ -	$ -	$ 4,200	$ -	$ 4,200
000006	000050	000007	312	RTE 202	JI-CAL MASONRY INC.	19.9	$ -	$ -	$ 95,500	$ -	$ 95,500
000006	000051	000000	314	RTE 202	JI-CAL MASONRY INC.	3.2	$ -	$ -	$ 2,200	$ -	$ 2,200
000006	00049A	0004-2		LISA DR	JI-CAL MASONRY INC.	2.68	$ 103,200	$ 86,100	$ 54,800	$ -	$ 244,100
000006	000050	000010	306	RTE 202	JI-CAL MASONRY, INC.	7.41	$ -	$ -	$ 122,800	$ -	$ 122,800
000011	000039	000000	179	OLD NEW IPSWICH RD	JOAQUIN, AMY J	10	$ 53,900	$ 17,000	$ 38,800	$ -	$ 109,700
000011	000039	000000		OLD NEW IPSWICH RD	JOAQUIN, AMY J	0	$ -	$ 6,600	$ -	$ -	$ 6,600
000047	000068	000000	8	SQUANTUM RD	JOAQUIN, JOSHUA J.	0.11	$ 15,600	$ -	$ 22,100	$ -	$ 37,700

Map	Lot	Sub	Location		Owner	Acres	Building	Feature	Land	CU Credit	Total
000014	000030	000000	28	MONOMONAC TERRACE	JODOIN, RICHARD A.	0.45	$ 45,500	$ 800	$ 82,600	$ -	$ 128,900
000004	000043	000000	52	TAMARACK WAY	JOHANSEN, SVEN (LIFE ESTATE)	46	$ -	$ -	$ 83,800	$ 77,153	$ 6,647
000018	000007	000000	20	LAPHAM LANE -RFN 526	JOHN, JAMES W.	0.6	$ 43,700	$ 9,300	$ 86,400	$ -	$ 139,400
000010	000034	000000	568	RTE 202	JOHNSON, CARL H.	3	$ -	$ -	$ 10,700	$ 10,661	$ 39
000009	000014	000000	317	MOUNTAIN RD	JOHNSON, DANIEL M.	2.852	$ -	$ 8,200	$ 11,900	$ 2,047	$ 18,053
000009	000015	000000	320	MOUNTAIN RD	JOHNSON, DANIEL M.	13.55	$ 83,300	$ 19,200	$ 77,400	$ 10,325	$ 169,575
000045	000012	000000	18	PULASKI DR RFN - 831	JOHNSON, DONALD F.	1.25	$ 67,300	$ 16,300	$ 84,000	$ -	$ 167,600
000002	000059	00T108	27	MAPLE DR - 337 MP	JOHNSON, EARL R.	0	$ 21,000	$ 1,200	$ -	$ -	$ 22,200
000031	000001	000000	604	RTE 119	JOHNSON, JASON	0.7	$ 38,900	$ 3,400	$ 29,000	$ -	$ 71,300
000007	000049	000002	88	OLD NEW IPSWICH RD	JOHNSON, JENNIFER L.	1.33	$ 25,400	$ 600	$ 22,200	$ -	$ 48,200
000002	000009	0001-2		RAND RD	JOHNSON, NATHAN E &	4.001	$ 21,000	$ -	$ 28,500	$ -	$ 49,500
000047	000062	000000	29	LOOP RD	JOHNSON, REBECCA S.	0.17	$ 46,100	$ -	$ 24,900	$ -	$ 71,000
000004	000022	000009	22	SKYVIEW DR	JOHNSON, ROBERT D JR	2.27	$ 75,200	$ 6,800	$ 29,900	$ -	$ 111,900
000005	000010	000002	81	ABEL RD	JOHNSON, STEVEN D.	2.13	$ 103,000	$ 7,400	$ 27,000	$ -	$ 137,400
000007	000032	000000	8	PINE TERRACE	JOHNSON, WILLIAM D.	0.53	$ 55,500	$ 2,100	$ 15,300	$ -	$ 72,900
000006	000069	000003	44	MIDDLE WINCHENDON RD	JONES JR., PAUL A.	5.2	$ 61,300	$ 6,100	$ 32,900	$ -	$ 100,300
000050	000026	000000	14	MONADNOCK VIEW RD	JONES, DEWAN & THOMAS W	1.45	$ 139,500	$ -	$ 20,800	$ -	$ 160,300
000006	000069	000001	325	MAIN ST	JONES, ROBERT W.	61.511	$ -	$ -	$ 156,200	$ 52,104	$ 104,096
000006	000069	000001	325	MAIN ST	JONES, ROBERT W.	0	$ 22,800	$ -	$ -	$ -	$ 22,800
000006	000069	000001	325	MAIN ST	JONES, ROBERT W.	0	$ 26,600	$ 1,000	$ -	$ -	$ 27,600
000006	000069	000001	325	MAIN ST	JONES, ROBERT W.	0	$ -	$ 38,100	$ -	$ -	$ 38,100
000006	000069	000001	325	MAIN ST	JONES, ROBERT W.	0	$ -	$ 26,600	$ -	$ -	$ 26,600
000006	000069	000004	42	MIDDLE WINCHENDON RD	JONES, ROBERT W.	9.01	$ -	$ -	$ 33,900	$ 31,350	$ 2,550
000006	000069	000006		MIDDLE WINCHENDON RD	JONES, ROBERT W.	3.111	$ -	$ -	$ 25,300	$ 24,938	$ 362
000006	000069	000009	14	MIDDLE WINCHENDON RD	JONES, ROBERT W.	2.828	$ 71,000	$ -	$ 29,200	$ -	$ 100,200
000006	000070	000000	338	MAIN ST	JONES, ROBERT W.	34	$ -	$ -	$ 55,100	$ 50,771	$ 4,329
000006	000074	000000	612	RTE 119	JONES, ROBERT W.	1.6	$ -	$ -	$ 44,000	$ 43,814	$ 186
000007	000008	000000	31	GODDARD RD	JONES, ROBERT W.	5	$ -	$ -	$ 31,000	$ 29,363	$ 1,637
000046	000013	000000	9	LAUREL RD	JOURDAN, MICHAEL J.	0.11	$ 54,000	$ 1,100	$ 6,500	$ -	$ 61,600
000043	000001	00009A	24	JOWDERS COVE RD	JOWDERS COVE ASSOCIATION INC.	0.6	$ -	$ 1,900	$ 79,200	$ -	$ 81,100
000041	000014	000000	20	PINE EDEN	JOYCE SR, THOMAS JAMES	0.53	$ 7,000	$ -	$ 37,900	$ -	$ 44,900
000002	000059	00T101	12	MAPLE DR - 328 MP	JUDKINS, ROBERT W.	0	$ 21,600	$ 8,000	$ -	$ -	$ 29,600
000002	000067	000000	338	MIDDLE WINCHENDON RD	JUSSILA, WILLIAM E.	1.3	$ 11,400	$ 1,400	$ 22,000	$ -	$ 34,800
000010	000010	000002	57	MOUNTAIN RD	KACIREK, RAUL	8.412	$ 207,900	$ 2,000	$ 58,300	$ -	$ 268,200
000007	000054	00000A	67	OLD NEW IPSWICH RD	KALINEN, JOHN L.	16.19	$ 60,100	$ 9,700	$ 83,100	$ 14,966	$ 137,934
000007	000049	0003-A	102	OLD NEW IPSWICH RD	KALLIAINEN, CALVIN R.	2.9	$ 73,300	$ -	$ 28,200	$ -	$ 101,500
000010	000002	000000	85	FITZGERALD RD	KAMM, KEVIN W &	50.996	$ -	$ -	$ 82,900	$ 79,962	$ 2,938
000027	000001	000000	241	MAIN ST	KANGAS, MATTHEW J.	0.5	$ 59,200	$ 4,000	$ 18,000	$ -	$ 81,200
000014	000004	000000	23	MONOMONAC TERRACE	KANSANNIVA, JONATHAN E.	0.54	$ 43,800	$ 2,000	$ 13,200	$ -	$ 59,000

Map	Lot	Sub	Location		Owner	Acres	Building	Feature	Land	CU Credit	Total
000013	000014	000000	3	BIRCH POINT DR	KANTOLA, BENJAMIN G.	0.35	$ 38,200	$ 4,800	$ 33,400	$ -	$ 76,400
000004	000003	002-10	12	HERITAGE DR	KARGELA, KURT G.	2.648	$ 68,500	$ 6,000	$ 24,600	$ -	$ 99,100
000027	000006	000000	253	MAIN ST	KARTHEISER, NATHAN J &	0.4	$ 82,000	$ 9,800	$ 17,900	$ -	$ 109,700
000039	000017	000000	84	KIMBALL RD	KATHLEEN A. GARCIA TTEE	0.4	$ 38,300	$ 6,100	$ 66,300	$ -	$ 110,700
000002	000059	00T076	8	MAPLE DR - 350 MP	KATYRYNIUK, GENEVIEVE	0	$ 17,500	$ 500	$ -	$ -	$ 18,000
000015	000007	000000	39	FOURTH ST	KATZ, STEVEN BLAKE	0.7	$ 73,200	$ -	$ 45,900	$ -	$ 119,100
000007	000004	000004	194	MAIN ST	KAUER, JOHN L.	2.97	$ 79,100	$ 600	$ 31,000	$ -	$ 110,700
000007	000024	000000	60	CATHEDRAL RD	KAUFMANN, PETER L.	4.62	$ 106,800	$ 3,400	$ 30,700	$ -	$ 140,900
000002	000041	00001A	101	RAND RD	KEANE, DOROTHY JOAN	3	$ 63,600	$ 200	$ 28,300	$ -	$ 92,100
000034	000024	000000	26	RED GATE LANE	KEARNEY, JOHN P &	0.41	$ 42,800	$ 1,500	$ 30,200	$ -	$ 74,500
000004	000054	000001	5	BINNEY HILL RD	KEEFE, ALAN	1.25	$ 62,000	$ -	$ 19,500	$ -	$ 81,500
000019	000036	000000	39	CONIFER RD	KEEGAN FAMILY TRUST OF 1998	1.15	$ 61,200	$ 22,500	$ 77,700	$ -	$ 161,400
000008	000023	000000	52	BANCROFT RD	KEEGAN, RICHARD W.	22	$ -	$ -	$ 40,600	$ 37,421	$ 3,179
000013	000027	000000	30	MONOMONAC TERRACE	KEENAN, JOSEPH B.	0.87	$ 45,000	$ 8,700	$ 103,600	$ -	$ 157,300
000007	000026	000021	47	BIRCH DR	KEENAN, KEVIN P.	1	$ 47,100	$ 1,500	$ 22,000	$ -	$ 70,600
000012	000003	0005-2	379	OLD NEW IPSWICH RD	KEENAN, THOMAS M &	2.429	$ -	$ -	$ 24,700	$ 24,700	$ -
000017	000002	000002	84	HUBBARD HILL RD	KEEVAN, WILLIAM J.	1.82	$ 47,900	$ -	$ 25,600	$ -	$ 73,500
000004	000017	000001	14	OLD ASHBURNHAM RD	KEILIG, MARTHA M.	2.145	$ 60,800	$ 4,000	$ 27,000	$ -	$ 91,800
000004	000019	000000		OLD ASHBURNHAM RD	KEILIG, ROGER B	2.145	$ -	$ -	$ 26,700	$ -	$ 26,700
000004	000017	000000	30	OLD ASHBURNHAM RD	KEILIG, ROGER B.	46.021	$ 37,200	$ -	$ 62,900	$ -	$ 100,100
000015	000028	000000	14	FOURTH ST	KELLER, DIETER H.	0.8	$ 71,900	$ 7,500	$ 146,400	$ -	$ 225,800
000048	000071	000000	15	THAYER RD - RFN 821	KELLEY, FRANCIS J.	1.2	$ 61,900	$ 2,800	$ 57,700	$ -	$ 122,400
000019	000031	000000		CLIFFWELL DR	KELLEY, KATHY	0.75	$ 59,100	$ 6,900	$ 47,300	$ -	$ 113,300
000006	000050	000006	66	HUNT HILL RD	KELLEY, ROBERT J.	1.68	$ 62,000	$ 2,000	$ 24,600	$ -	$ 88,600
000006	000043	000001	68	TODD HILL RD	KELLY, EDWARD G.	2.98	$ 48,400	$ 9,200	$ 31,000	$ -	$ 88,600
000012	000005	000002	335	OLD NEW IPSWICH RD	KELLY, ROBERT E.	16.037	$ 118,400	$ 2,000	$ 35,400	$ 11,672	$ 144,128
000037	000013	000000	433	RTE 202	KENDALL, LEE H.	2.63	$ 21,900	$ -	$ 59,900	$ -	$ 81,800
000026	000016	000000	42	EAST MAIN ST	KENNEDY, MICHAEL J.	2	$ 42,500	$ 17,700	$ 31,500	$ -	$ 91,700
000036	000007	000000	23	COLLEGE RD	KENNEDY, SHEILA C.	1.6	$ 21,100	$ 1,100	$ 106,000	$ -	$ 128,200
000016	000006	000004	57	HUBBARD HILL RD	KENNY, LAURENCE A.	2.16	$ 94,800	$ 4,500	$ 27,000	$ -	$ 126,300
000016	000006	000005	61	HUBBARD HILL RD	KENNY, LAURENCE A.	3.42	$ -	$ -	$ 15,800	$ -	$ 15,800
000002	000052	000001		RAND RD	KENT, SUZANNE H. &	5.4	$ -	$ -	$ 26,000	$ 24,049	$ 1,951
000002	000052	000002	23	RAND RD	KENT, SUZANNE H. &	7	$ 140,400	$ 800	$ 54,600	$ 5,938	$ 189,862
000015	000007	000002	25	FOURTH ST	KERESEY, PATRICIA S.	0.692	$ -	$ -	$ 44,200	$ -	$ 44,200
000015	000016	000000	28	FOURTH ST	KERESEY, PATRICIA S.	0.26	$ 84,800	$ 2,000	$ 63,200	$ -	$ 150,000
000015	000017	000000	26	FOURTH ST	KERESEY, PATRICIA S.	0.22	$ 15,200	$ 2,400	$ 56,800	$ -	$ 74,400
000003	000052	000003	26	WELLINGTON RD	KERSBERGEN, MARK D.	2.28	$ 78,800	$ -	$ 29,900	$ -	$ 108,700
000006	000064	000001	301	MAIN ST	KETOLA, EZRA	4.16	$ -	$ 12,900	$ 42,800	$ -	$ 55,700
000014	000044	000000	49	LACHANCE CIRCLE	KETOLA, EZRA	0.5	$ 35,000	$ 4,000	$ 84,400	$ -	$ 123,400

Map	Lot	Sub	Location		Owner	Acres	Building	Feature	Land	CU Credit	Total
000006	000064	000003	287	MAIN ST	KETOLA, EZRA S.	4.15	$ 101,700	$ -	$ 42,800	$ -	$ 144,500
000004	000011	0001-2	80	OLD ASHBURNHAM RD	KETOLA, HANNAH A	2.49	$ 72,800	$ -	$ 26,200	$ -	$ 99,000
000010	000003	000001	107	FITZGERALD RD	KETOLA, HOSEA, TTEE	93.656	$ -	$ -	$ 45,100	$ 35,113	$ 9,987
000022	000022	000010	16	TICO RD	KETOLA, JEREMIAH W.G.	2.01	$ 79,400	$ 1,200	$ 33,500	$ -	$ 114,100
000029	000008	000001	18	BUTTERFIELD RD	KETOLA, JONAH J	3.65	$ 108,500	$ -	$ 25,800	$ -	$ 134,300
000028	000011	000000	23	BUTTERFIELD RD	KETOLA, WALTER	0.96	$ 79,000	$ 2,100	$ 25,400	$ -	$ 106,500
000022	000022	000013	80	SWAN POINT RD	KETOLA, WARREN	1.95	$ 122,400	$ 2,500	$ 26,500	$ -	$ 151,400
000002	000059	00T073	25	PARK DR - 352 MP	KIERCE, JUDITH F.	0	$ 17,700	$ 600	$ -	$ -	$ 18,300
000006	000091	000005	16	LORD BROOK RD	KILBURIS, CHARLES E.	4	$ 111,900	$ 2,000	$ 32,500	$ -	$ 146,400
000005	000010	000006	61	ABEL RD	KILCREASE, KELLY M.	2.2	$ 75,300	$ 2,700	$ 27,100	$ -	$ 105,100
000007	000026	000008	90	BIRCH DR	KILLAY, KEVIN C.	0.99	$ 49,000	$ 3,500	$ 21,900	$ -	$ 74,400
000037	000009	000000	6	MOUNTAIN RD	KILLMER, DAVID R.	0.289	$ 78,200	$ 6,600	$ 46,600	$ -	$ 131,400
000014	000041	000000	32	LACHANCE CIRCLE	KILMARTIN, FREDERICK J.	0.38	$ -	$ -	$ 45,300	$ -	$ 45,300
000015	000001	000000	39	LACHANCE CIRCLE	KILMARTIN, FREDERICK J.	1	$ 42,400	$ 9,100	$ 56,400	$ -	$ 107,900
000017	000001	000003		HUBBARD HILL RD	KILMARTIN, FREDERICK J.	1.57	$ -	$ -	$ 11,900	$ -	$ 11,900
000008	000006	000001	30	BANCROFT RD	KING, DIANE B. &	2.13	$ 62,200	$ 1,100	$ 24,300	$ -	$ 87,600
000006	000095	000000	131	MIDDLE WINCHENDON RD	KINNUNEN, CALVIN	9.5	$ 131,600	$ 28,500	$ 37,400	$ -	$ 197,500
000006	000095	000000	131	MIDDLE WINCHENDON RD	KINNUNEN, CALVIN	0	$ -	$ 9,900	$ -	$ -	$ 9,900
000003	000015	0005-2	110	MAIN ST	KINNUNEN, KEVIN	3	$ 79,600	$ 3,400	$ 28,300	$ -	$ 111,300
000003	000013	000007	171	WELLINGTON RD	KINTZ, CHRISTOPHER	3.22	$ 60,800	$ 700	$ 28,100	$ -	$ 89,600
000007	000026	000005	81	BIRCH DR	KIRBY, MICHAEL S.	1.5	$ 65,100	$ 5,500	$ 25,700	$ -	$ 96,300
000010	000027	0002-8	28	HIGHLAND DR	KIRSHNEUR, BARBARA A.	0.883	$ 67,300	$ -	$ 20,700	$ -	$ 88,000
000003	000039	000000	117	GODDARD RD	KIRSLIS, PETER C.	19.39	$ -	$ -	$ 38,300	$ 14,087	$ 24,213
000011	000038	0002-1		SHAW HILL RD	KIVELA, LINDA M.	2.068	$ 68,200	$ 5,100	$ 25,600	$ -	$ 98,900
000014	000029	000000	26	MONOMONAC TERRACE	KLEIN JR., EDWIN B.	0.49	$ 64,700	$ 6,300	$ 85,400	$ -	$ 156,400
000013	000032	000000	29	MONOMONAC TERRACE	KLEIN, MICHAEL E &	0.56	$ 46,100	$ -	$ 19,700	$ -	$ 65,800
000002	000059	00T065	12	COUNTRY RD - 360 MP	KLEIN, MICHAEL E.	0	$ 17,600	$ 900	$ -	$ -	$ 18,500
000045	000020	000000	59	LOOP RD	KLOPP, KURT A.	0.12	$ 49,100	$ 4,700	$ 33,800	$ -	$ 87,600
000013	000021	000000	35	DOLLY LANE	KNAPP, WALTER TRUST	0.442	$ 43,400	$ -	$ 81,800	$ -	$ 125,200
000007	000088	000000	62	PERRY RD	KNIGHT ROSE MERRY	28.02	$ 77,900	$ 4,000	$ 50,800	$ 16,902	$ 115,798
000006	000063	000000	35	TODD HILL RD	KNIGHT, CAROL J.	2.25	$ 31,900	$ 2,000	$ 29,900	$ -	$ 63,800
000032	000010	000000	59	WEST MAIN ST	KNIGHT, CAROL J.	0.25	$ 49,300	$ 6,000	$ 13,600	$ -	$ 68,900
000032	000010	000001		OFF WEST MAIN ST.	KNIGHT, CAROL J.	1.4	$ -	$ -	$ 20,700	$ -	$ 20,700
000010	000004	0008-1	137	FITZGERALD RD	KNIGHT, CAROLE A.	3.13	$ 64,200	$ 1,200	$ 25,800	$ -	$ 91,200
000007	000014	000001	17	SCHOOL ST	KNIGHT, PAUL C.	9.6	$ 59,000	$ 12,300	$ 64,000	$ -	$ 135,300
000033	000012	000000	24	WEST MAIN ST	KNIGHT, PHILLIP A. & JUDITH A.	15.3	$ 39,100	$ 4,200	$ 52,300	$ 11,555	$ 84,045
000032	000001	000000		MOUNTAIN RD	KNIGHT, STEVEN	0.02	$ -	$ -	$ 100	$ -	$ 100
000032	000003	000000	411	RTE 202	KNIGHT, STEVEN	0.44	$ 101,800	$ 3,100	$ 24,200	$ -	$ 129,100
000007	000014	000000	3	SCHOOL ST	KNIGHT, STEVEN A., SCOTT R.	30	$ -	$ 400	$ 52,100	$ 47,059	$ 5,441

Map	Lot	Sub	Location		Owner	Acres	Building	Feature	Land	CU Credit	Total
000007	000016	0001-1		RTE 119	KNIGHT, STEVEN A., SCOTT R.	2.004	$ 170,600	$ 11,100	$ 100,000	$ -	$ 281,700
000010	000047	000009	21	FOX RUN LANE	KNUTILA, KRISTINA R	1	$ 86,200	$ 300	$ 22,000	$ -	$ 108,500
000011	000037	000003		SHAW HILL RD	KNUUTTILA, MARK &	12.28	$ -	$ -	$ 41,300	$ 13,766	$ 27,534
000022	000022	000008	9	TICO RD	KOCH-DEROSIER, GLORIA M.	1.67	$ 73,300	$ -	$ 30,700	$ -	$ 104,000
000007	000059	000001	24	OLD NEW IPSWICH RD	KOHLHORST, RONALD E.	1.4	$ 68,000	$ 4,000	$ 22,700	$ -	$ 94,700
000011	000001	000000	266	WOODBOUND RD	KOHLMORGEN HOSPITALITY, INC.	50	$ -	$ 67,900	$ 75,600	$ 47,134	$ 96,366
000011	000002	000004	236	WOODBOUND RD	KOHLMORGEN HOSPITALITY, INC.	5.7	$ -	$ -	$ 22,700	$ 22,036	$ 664
000011	000002	000005	242	WOODBOUND RD	KOHLMORGEN HOSPITALITY, INC.	10.7	$ -	$ -	$ 32,800	$ 31,554	$ 1,246
000011	000022	000001	71	SHERWIN HILL RD	KOHLMORGEN HOSPITALITY, INC.	25.25	$ -	$ -	$ 49,800	$ 46,860	$ 2,940
000049	000021	000000	259	WOODBOUND RD	KOHLMORGEN HOSPITALITY, INC.	26.25	$ 193,900	$ 223,100	$ 248,800	$ -	$ 665,800
000049	000021	000000		WOODBOUND RD	KOHLMORGEN HOSPITALITY, INC.	0	$ 330,900	$ 14,200	$ -	$ -	$ 345,100
000049	000021	000000		WOODBOUND RD	KOHLMORGEN HOSPITALITY, INC.	0	$ 21,700	$ 4,000	$ -	$ -	$ 25,700
000049	000021	000000		WOODBOUND RD	KOHLMORGEN HOSPITALITY, INC.	0	$ 31,700	$ 3,200	$ -	$ -	$ 34,900
000049	000021	000000		WOODBOUND RD	KOHLMORGEN HOSPITALITY, INC.	0	$ 39,200	$ -	$ -	$ -	$ 39,200
000049	000021	000000		WOODBOUND RD	KOHLMORGEN HOSPITALITY, INC.	0	$ 45,700	$ -	$ -	$ -	$ 45,700
000049	000021	000000		WOODBOUND RD	KOHLMORGEN HOSPITALITY, INC.	0	$ 44,000	$ 29,200	$ -	$ -	$ 73,200
000049	000021	000000		WOODBOUND RD	KOHLMORGEN HOSPITALITY, INC.	0	$ 59,800	$ 1,100	$ -	$ -	$ 60,900
000011	000001	000001	62	WOODBOUND RD	KOHLMORGEN, RICHARD M &	32	$ 12,500	$ 300	$ 52,600	$ 23,606	$ 41,794
000003	000058	000000	15	CONVERSEVILLE RD	KOKKO, ROBERT F.	4.7	$ 171,700	$ 8,400	$ 57,700	$ -	$ 237,800
000003	000058	000000	15	CONVERSEVILLE RD	KOKKO, ROBERT F.	0	$ 268,900	$ -	$ -	$ -	$ 268,900
000006	000071	000001	41	FITZGERALD RD	KOLAPAKKA, DANIEL B.	6	$ 91,300	$ 300	$ 28,300	$ -	$ 119,900
000003	000037	000002		GODDARD RD	KOSKI, LAURA LEE	2.024	$ 78,800	$ 2,000	$ 24,100	$ -	$ 104,900
000012	000001	000003	265	OLD NEW IPSWICH RD	KOTTKE, STEPHEN L.	2.4	$ 63,500	$ 800	$ 24,700	$ -	$ 89,000
000031	000009	000001	560	RTE 119	KOTTKE, THOMAS & CHERYL	2.052	$ 138,200	$ 1,700	$ 100,200	$ -	$ 240,100
000031	000009	000002		RTE 119	KOTTKE, THOMAS & CHERYL	3.3	$ -	$ -	$ 59,100	$ -	$ 59,100
000003	000034	00000B	62	WELLINGTON RD	KOZLOWSKI JR., JOSEPH M.	3.1	$ 25,000	$ -	$ 41,900	$ -	$ 66,900
000021	000015	000000	69	CONIFER RD	KOZLOWSKI, JOSEPH JR.	1.4	$ 114,800	$ 11,600	$ 20,400	$ -	$ 146,800
000045	000050	000000	38	CHESTNUT RD	KOZLOWSKI, RICHARD W. & CYNTHI	0.22	$ 38,200	$ 2,000	$ 36,400	$ -	$ 76,600
000007	000026	000017	63	BIRCH DR	KRAINES, GERALD A.	1.49	$ 121,400	$ 3,500	$ 64,200	$ -	$ 189,100
000024	000001	000000	57	EAST MAIN ST	KRAUS, HERBERT H.	2.5	$ 95,000	$ 15,600	$ 36,000	$ -	$ 146,600
000005	000025	000000	1	ABEL RD	KROETER, LISA M	0.86	$ 28,700	$ 3,300	$ 18,600	$ -	$ 50,600
000002	000059	00T032	1	PARK DR - 376 MP	KROETER, SHELDON	0	$ 13,700	$ 400	$ -	$ -	$ 14,100
000048	000078	000000	43	THAYER RD - RFN 821	KROOK, ANNIE I. TTEE	2.3	$ 79,400	$ 34,100	$ 162,100	$ -	$ 275,600
000022	000022	000006	70	SWAN POINT RD	KRYGOWSKI, MICHAEL J.	1.2	$ 50,100	$ 5,300	$ 26,700	$ -	$ 82,100
000002	000059	00T040	9	COUNTRY RD - 368 MP	KUELL, LOIS R.	0	$ 28,900	$ 1,500	$ -	$ -	$ 30,400
000010	000004	0006-2	165	DRAGG HILL RD	KULLA, MARTIN W.	22.6	$ 72,700	$ -	$ 41,400	$ 17,672	$ 96,428
000047	000010	000000	5	MARCEAU RD	KUNDERT, CHRIS & JEAN, TTEE	0.6	$ 20,900	$ 2,000	$ 43,200	$ -	$ 66,100
000002	000060	000001	114	RTE 202	KUNDERT, CHRISTOPHER M.& JEAN	3.6	$ 125,600	$ -	$ 66,200	$ -	$ 191,800
000002	000061	000001	100	RTE 202	KUNDERT, CHRISTOPHER M.& JEAN	0.9	$ -	$ -	$ 3,600	$ -	$ 3,600

Map	Lot	Sub	Location		Owner	Acres	Building	Feature	Land	CU Credit	Total
000003	000004	0006-1	9	MAIN ST	KUNDERT, CHRISTOPHER M.& JEAN	5.37	$ -	$ -	$ 61,500	$ -	$ 61,500
000003	000004	0006-2		MAIN ST	KUNDERT, CHRISTOPHER M.& JEAN	5.08	$ -	$ -	$ 60,100	$ -	$ 60,100
000003	000004	0006-3		MAIN ST	KUNDERT, CHRISTOPHER M.& JEAN	6.2	$ -	$ -	$ 65,600	$ -	$ 65,600
000017	000024	000000	33	LACHANCE CIRCLE	KUNDERT, JEAN A.	0.42	$ 124,300	$ -	$ 79,600	$ -	$ 203,900
000003	000053	000000	12	WELLINGTON RD	KUNTZ, ANDREW W.	5.59	$ 64,200	$ 2,000	$ 30,900	$ -	$ 97,100
000014	000012	000000	22	PARADISE ISLAND	KWASNY, JOHN T.	0.7	$ 49,300	$ 9,800	$ 121,600	$ -	$ 180,700
000027	000022	000000		SURRY PARK	LABBE, DENNIS W.	0.07	$ -	$ -	$ 4,200	$ -	$ 4,200
000027	000023	000000		SURRY PARK	LABBE, DENNIS W.	0.52	$ 48,200	$ 2,000	$ 20,200	$ -	$ 70,400
000017	000017	000000	15	LACHANCE CIRCLE	LABELL, DANIEL H.	0.47	$ 46,200	$ 7,500	$ 84,700	$ -	$ 138,400
000006	000002	000002	88	THOMAS RD	LABONNE, MAURICE	3.33	$ 78,900	$ -	$ 28,800	$ -	$ 107,700
000010	000021	000003		PINE EDEN	LABONNE, NANCY	0	$ 17,800	$ 500	$ -	$ -	$ 18,300
000010	000027	0002-9	24	HIGHLAND DR	LABONTE, TIMOTHY C.	0.953	$ 50,300	$ 1,000	$ 21,500	$ -	$ 72,800
000007	000052	000000	3	PERRY RD	LABRAKE, HELEN L.	1.5	$ 50,900	$ 300	$ 23,400	$ -	$ 74,600
000001	000011	0008-1		SUNRIDGE RD	LABRECQUE, RONALD P.	3.69	$ -	$ -	$ 24,200	$ -	$ 24,200
000010	000047	000016	1	FOX RUN LANE	LABRIE, GLENN W.	1.5	$ 97,900	$ 2,000	$ 25,700	$ -	$ 125,600
000039	000023	000000	74	KIMBALL RD	LACHIANA, JOHN L.	0.3	$ 29,800	$ 2,500	$ 46,000	$ -	$ 78,300
000048	000088	000000	63	THAYER RD - RFN 821	LADU JR, BERT -AS TRUSTEE OF	0.46	$ 45,200	$ 3,400	$ 57,900	$ -	$ 106,500
000048	000087	000000	61	THAYER RD - RFN 821	LADU, BERT N.	0.3	$ 22,500	$ -	$ 46,600	$ -	$ 69,100
000006	000050	000002	42	HUNT HILL RD	LAFALAM, CELINDA A.	1.8	$ 47,900	$ 500	$ 25,400	$ -	$ 73,800
000045	000107	000000	1	SPRUCE RD	LAFARIER, ROGER D.	0.22	$ 36,000	$ 2,800	$ 10,100	$ -	$ 48,900
000045	000108	000000	189	WOODBOUND RD	LAFARIER, ROGER D.	0.12	$ -	$ -	$ 4,200	$ -	$ 4,200
000004	000054	000004	20	RTE 119	LAFLAMME, JOHN P &	3.027	$ 92,300	$ 12,800	$ 42,800	$ -	$ 147,900
000004	000054	000005		RTE 119	LAFLAMME, JOHN P &	2.382	$ -	$ -	$ 30,100	$ -	$ 30,100
000045	000015	000000	23	PULASKI DR RFN - 831	LAFLEUR, LEE A.	0.5	$ 26,300	$ 2,700	$ 60,800	$ -	$ 89,800
000006	000096	000000	139	MIDDLE WINCHENDON RD	LAFORTUNE, DONA W	7.01	$ -	$ -	$ 31,800	$ -	$ 31,800
000006	000097	000000	145	MIDDLE WINCHENDON RD	LAFORTUNE, DONA W.	8.26	$ 64,600	$ 3,000	$ 36,100	$ -	$ 103,700
000002	000059	00T072	23	PARK DR - 353 MP	LAFOUNTAIN, RICHARD/ELLEN,TTEE	0	$ 27,900	$ 400	$ -	$ -	$ 28,300
000045	000029	000000	9	LAKE RD	LAFRENIERE, ELIZABETH Z.,TTEE	0.4	$ 70,200	$ 5,500	$ 53,700	$ -	$ 129,400
000014	00036A	000000	60	LACHANCE CIRCLE	LAFRENIERE, JAMES P	0.62	$ -	$ -	$ 13,100	$ -	$ 13,100
000002	000053	000000	211	MIDDLE WINCHENDON RD	LAFRENNIE, LEDA G.	0.17	$ 38,000	$ -	$ 9,200	$ -	$ 47,200
000022	000020	000002	69	SWAN POINT RD	LAGAKOS, STEPHEN	1.49	$ 72,000	$ -	$ 88,400	$ -	$ 160,400
000022	000020	000002	69	SWAN POINT RD	LAGAKOS, STEPHEN	0	$ 46,500	$ -	$ -	$ -	$ 46,500
000019	000032	000001	24	CLIFFWELL DR	LAKE MONOMONAC SAILING ASSOC.	0.05	$ -	$ -	$ 3,700	$ -	$ 3,700
000019	000033	000000	29	CONIFER RD	LALANCETTE, EUGENE A.	2.75	$ 80,500	$ 4,700	$ 159,400	$ -	$ 244,600
000022	000002	000000	3	RFN - 541	LAMARRE, WILLIAM & JEAN, TTE	0.42	$ 66,400	$ 8,600	$ 91,800	$ -	$ 166,800
000045	000030	000000	13	LAKE RD	LAMBERT, DAVID	0.1	$ 26,300	$ 400	$ 32,400	$ -	$ 59,100
000002	000059	00T030	6	PARK DR - 315 MP	LAMBERT, FRANCIS T.	0	$ 44,100	$ -	$ -	$ -	$ 44,100
000001	000021	00000A	133	ROBBINS RD	LAMBERT, HOLLY A.	3	$ 66,100	$ -	$ 28,300	$ -	$ 94,400
000015	000010	000000	40	FOURTH ST	LAMONTAGNE, ROBERT G.	0.23	$ 31,400	$ 2,000	$ 60,100	$ -	$ 93,500

Map	Lot	Sub	Location		Owner	Acres	Building	Feature	Land	CU Credit	Total
000005	000017	000000	12	ABEL RD	LAMOTHE, BLAKE E.	0.59	$ 11,900	$ 200	$ 15,900	$ -	$ 28,000
000033	000006	000000	15	WOODBOUND RD	LAMOUREUX, EDWARD M &	22.45	$ 118,300	$ 6,400	$ 69,500	$ 19,148	$ 175,052
000033	000006	000000	15	WOODBOUND RD	LAMOUREUX, EDWARD M &	0	$ 35,600	$ 2,000	$ -	$ -	$ 37,600
000002	000061	000000	280	MIDDLE WINCHENDON RD	LAMPA, WILLIAM H.	8.87	$ 65,100	$ 7,000	$ 34,000	$ -	$ 106,100
000028	000002	000002		TODD HILL RD	LAMPINEN, SHANE	0.55	$ 34,300	$ 400	$ 20,700	$ -	$ 55,400
000006	000090	000001	22	LORD HILL RD	LAMPINEN, TIMOTHY J.	5	$ 76,900	$ 1,200	$ 28,600	$ -	$ 106,700
000007	000053	000002	58	OLD NEW IPSWICH RD	LANDRIE, SHALAI M &	2	$ 46,800	$ 9,400	$ 26,800	$ -	$ 83,000
000027	000020	000000		SURRY PARK	LANDRY, CLARA A.	0.6	$ 94,600	$ 2,000	$ 23,700	$ -	$ 120,300
000015	000020	000000	20	FOURTH ST	LANDRY, KAREN L.	0.25	$ -	$ -	$ 57,400	$ -	$ 57,400
000006	000059	000001	53	TODD HILL RD	LANG, ERIKA E.	0.72	$ -	$ -	$ 17,000	$ -	$ 17,000
000006	000061	000000	56	TODD HILL RD	LANG, ERIKA E.	10	$ 73,900	$ 12,700	$ 53,300	$ 10,753	$ 129,147
000006	00064A	000000	48	TODD HILL RD	LANG, ERIKA E.	5	$ -	$ -	$ 31,000	$ 30,277	$ 723
000006	00064B	000000	42	TODD HILL RD	LANG, ERIKA E.	5	$ -	$ -	$ 31,000	$ 30,277	$ 723
000039	000035	000000	50	KIMBALL RD	LANGLEY, PETER L.	0.27	$ 34,600	$ -	$ 43,900	$ -	$ 78,500
000010	000019	0002-1	34	CLEAVES RD	LANZA, CHRISTOPHER T.	6.35	$ 35,100	$ 1,700	$ 30,600	$ 4,462	$ 62,938
000003	000025	000001	186	MAIN ST	LAPHAM, TAYLOR A.	5.5	$ -	$ -	$ 27,300	$ -	$ 27,300
000003	000025	00001A	190	MAIN ST	LAPHAM, TAYLOR A.	2	$ 55,700	$ 5,600	$ 29,500	$ -	$ 90,800
000011	000035	000001	234	CATHEDRAL RD	LAPIERRE, WILLIAM C.	3.75	$ 66,000	$ 7,900	$ 29,400	$ -	$ 103,300
000005	000016	000002	22	ABEL RD	LAPRADE, KATHY J.	2.02	$ 73,000	$ 7,700	$ 26,800	$ -	$ 107,500
000007	000050	000002	83	OLD NEW IPSWICH RD	LAROCQUE, DALE	3.04	$ 80,700	$ 100	$ 28,400	$ -	$ 109,200
000010	000021	000002		PINE EDEN	LARSON, NEAL E.	0	$ 8,800	$ 200	$ -	$ -	$ 9,000
000030	000001	000000	4	SCHOOL ST	LASHUA, BRENDA S.	3.5	$ 96,000	$ 45,100	$ 31,800	$ -	$ 172,900
000030	000001	000000	4	SCHOOL ST	LASHUA, BRENDA S.	0	$ -	$ 3,200	$ -	$ -	$ 3,200
000006	000040	000000	47	MIDDLE WINCHENDON RD	LASHUA, RAYMOND M.	1.3	$ 59,400	$ 2,000	$ 24,200	$ -	$ 85,600
000004	000003	000003		FERIN RD	LASORSA, JOHN S.	122.048	$ 107,700	$ 4,000	$ 118,600	$ -	$ 230,300
000004	000034	000001	50	OLD ASHBURNHAM RD	LASORSA, JOHN S. & SALLY R.	30.5	$ -	$ -	$ 19,900	$ -	$ 19,900
000004	000003	0002-3	29	HERITAGE DR	LASSILA, MIKAEL A.	2.038	$ 72,000	$ -	$ 29,600	$ -	$ 101,600
000024	000005	000000	68	EAST MAIN ST	LAUKKA, HENRY W.	1.36	$ -	$ 500	$ 20,200	$ -	$ 20,700
000024	000006	000000	220	RTE 119	LAUKKA, HENRY W.	0.8	$ 66,400	$ -	$ 19,800	$ -	$ 86,200
000003	000022	000001	56	LORD HILL RD	LAUNDER, DONALD G.	1.38	$ 58,700	$ 2,000	$ 20,300	$ -	$ 81,000
000006	000054	0001-5	17	TERVO ROAD	LAURICELLA, PAULA R	5	$ 137,100	$ 6,000	$ 44,300	$ -	$ 187,400
000006	000054	0001-1	9	TERVO ROAD	LAVIOLETTE, WEBSTER R.	2.71	$ 112,700	$ -	$ 30,600	$ -	$ 143,300
000047	000036	000000	2	CHESHIRE RD	LAVOIE, JEAN PAUL	0.38	$ 44,200	$ 3,800	$ 34,800	$ -	$ 82,800
000003	000046	000000	170	GODDARD RD	LAVOIE, SUSAN L&	2.5	$ 11,500	$ 1,000	$ 24,900	$ -	$ 37,400
000008	000019	0001-1	47	CANDLELIGHT RD	LAWRENCE, BONNIE L.	2.18	$ 56,700	$ -	$ 24,400	$ -	$ 81,100
000007	000071	000000	18	OLD NEW IPSWICH RD	LAWRENCE, DONALD J. & BEVERLY	12	$ 35,500	$ 3,700	$ 36,700	$ 8,454	$ 67,446
000028	000016	000000	35	PAYSON HILL RD	LAZETTE, ANN O.	0.48	$ 53,600	$ -	$ 19,400	$ -	$ 73,000
000014	000008	000000	14	PARADISE ISLAND	LEADER, JAY D.	0.3	$ 41,000	$ 900	$ 82,200	$ -	$ 124,100
000045	000018	000000	42	LOOP RD	LEAF, ELIOT I.	0.8	$ 39,100	$ 4,100	$ 36,500	$ -	$ 79,700

Map	Lot	Sub	Location		Owner	Acres	Building	Feature	Land	CU Credit	Total
000047	000059	000000		LITTLE MICHIGAN	LEAF, ELIOT I.	0.11	$ -	$ -	$ 3,700	$ -	$ 3,700
000006	000091	000007	40	LORD BROOK RD	LEARD, DOUGLAS L.	3.7	$ 83,400	$ 4,000	$ 29,100	$ -	$ 116,500
000002	000009	000003	100	ROBBINS RD	LEAVITT, ARTHUR B.	10.7	$ 72,500	$ 4,000	$ 35,500	$ -	$ 112,000
000017	000006	000000	41	COLBURN LANE	LEBELLE, GILMAN S.	0.46	$ 52,400	$ 2,600	$ 41,800	$ -	$ 96,800
000007	000026	000031	12	EMERSON LANE	LEBLANC, ALAN E.	1.23	$ 61,700	$ 1,500	$ 23,700	$ -	$ 86,900
000009	000006	000001	950	RTE 119	LEBLANC, BRYAN S.	12.3	$ 71,700	$ -	$ 37,000	$ -	$ 108,700
000011	000035	000000	226	CATHEDRAL RD	LEBLANC, CAMILLE J.	11.8	$ 93,100	$ 100	$ 60,800	$ 8,455	$ 145,545
000008	000009	000002	101	PERRY RD	LEBLANC, DAVID C.	2.19	$ 62,700	$ -	$ 27,100	$ -	$ 89,800
000003	000029	000003	20	DANFORTH RD	LEBLANC, DAVID H.	7.4	$ 99,100	$ 20,300	$ 32,500	$ -	$ 151,900
000010	000027	0001-1	62	OLD JAFFREY RD	LEBLANC, MARK F.	14	$ 93,300	$ 2,100	$ 39,100	$ 13,298	$ 121,202
000006	000014	000001	11	THOMAS RD	LECLERC, RAYMOND W.	5.3	$ -	$ -	$ 112,500	$ -	$ 112,500
000031	000012	000000	7	BUTTERFIELD RD	L'ECUYER JR., CHARLES A.	0.8	$ 49,100	$ -	$ 22,800	$ -	$ 71,900
000007	000045	000000	147	OLD NEW IPSWICH RD	LEDER, PHILIP	3.5	$ 116,700	$ 4,000	$ 55,900	$ -	$ 176,600
000007	000045	000A-2		OLD NEW IPSWICH RD	LEDER, PHILIP	1	$ 17,000	$ -	$ 48,000	$ -	$ 65,000
000043	000017	000000		WEST WOODMERE	LEDUC, LISA M.	0.22	$ -	$ -	$ 4,000	$ -	$ 4,000
000043	000018	000000		WEST WOODMERE	LEDUC, LISA M.	0.43	$ -	$ -	$ 5,500	$ -	$ 5,500
000043	000019	000000	9	CHESTNUT RD	LEDUC, LISA M.	0.45	$ 28,400	$ -	$ 11,300	$ -	$ 39,700
000002	000046	000000	39	RAND RD	LEE, RALPH	40	$ -	$ -	$ 195,000	$ 190,376	$ 4,624
000006	000023	000000	37	MOUNTAIN RD	LEE, THOMAS H	5	$ 92,100	$ 2,000	$ 63,500	$ -	$ 157,600
000037	000003	000000	44	MOUNTAIN RD	LEE, THOMAS H	0.6	$ -	$ -	$ 23,900	$ 397	$ 23,503
000014	000054	000000	71	LACHANCE CIRCLE	LEE, WILLIAM J.	0.48	$ 58,800	$ 7,500	$ 85,700	$ -	$ 152,000
000012	000006	000001	351	OLD NEW IPSWICH RD	LEFEBVRE, ALBERT	19.9	$ 46,400	$ 1,600	$ 40,000	$ 9,338	$ 78,662
000012	000006	000001		OLD NEW IPSWICH RD	LEFEBVRE, ALBERT	0	$ 21,400	$ -	$ -	$ -	$ 21,400
000031	000008	000000	1	FITZGERALD RD	LEFRANCOIS, LIONEL P.	1.5	$ 10,400	$ 4,400	$ 42,500	$ -	$ 57,300
000036	000006	000000	25	COLLEGE RD	LEGENHAUSEN, KENNETH	1.5	$ 22,500	$ 1,500	$ 74,600	$ -	$ 98,600
000022	000022	0011-2	8	TICO RD	LEGER JR., ROBERT H.	2.05	$ 63,800	$ 1,500	$ 33,600	$ -	$ 98,900
000019	000014	000000	7	COOT BAY - RFN 616	LEGER, JAMES J.	0.9	$ 56,500	$ 4,800	$ 51,300	$ -	$ 112,600
000041	000004	000000	21	PINE EDEN	LEHTO, MARILYN	0.34	$ 59,100	$ 1,300	$ 35,700	$ -	$ 96,100
000010	000027	000010	6	OLD JAFFREY RD	LEHTONEN, CARL	3.3	$ 68,900	$ 4,600	$ 31,500	$ -	$ 105,000
000003	000062	000000	8	EAST MONOMONACK RD	LEJA, LAURIE	2.4	$ 54,200	$ -	$ 27,200	$ -	$ 81,400
000022	000004	000000	1	ROCKY RD	LEMAY, PETER A &	0.5	$ 99,700	$ 1,000	$ 84,400	$ -	$ 185,100
000022	000004	000000		ROCKY RD	LEMAY, PETER A &	0	$ 60,200	$ -	$ -	$ -	$ 60,200
000016	000009	000000	8	PARADISE ISLAND	LEMIEUX, GARY E &	1.5	$ 66,800	$ -	$ 23,400	$ -	$ 90,200
000016	000010	000000		MONOMONAC TERRACE	LEMIEUX, GARY E. &	0.94	$ 43,300	$ 200	$ 19,400	$ -	$ 62,900
000007	000026	000055	3	EMERSON LANE	LEMIEUX, RICHARD J.	1.85	$ 64,000	$ 1,500	$ 25,500	$ -	$ 91,000
000033	000004	000000	46	WEST MAIN ST	LENNON, LAWRENCE G.	0.38	$ 61,700	$ 5,000	$ 15,900	$ -	$ 82,600
000030	000023	000000	18	LAKEVIEW DR	LEON, BENJAMIN J., TTE	1.61	$ 65,600	$ 24,500	$ 43,500	$ -	$ 133,600
000030	000026	000000	8	LAKEVIEW DR	LEON, BENJAMIN J., TTE	0.5	$ -	$ -	$ 12,200	$ -	$ 12,200
000030	000027	000000	1	SANDY COVE DR	LEON, BENJAMIN J., TTE	0.5	$ -	$ -	$ 12,200	$ -	$ 12,200

Map	Lot	Sub	Location		Owner	Acres	Building	Feature	Land	CU Credit	Total
000030	000028	000000	3	SANDY COVE DR	LEON, BENJAMIN J., TTE	0.5	$ -	$ -	$ 12,200	$ -	$ 12,200
000013	000028	000000	34	MONOMONAC TERRACE	LEONBERGER, FREDERICK J.	0.43	$ 80,400	$ 1,100	$ 80,600	$ -	$ 162,100
000006	000054	0001-7	22	TERVO ROAD	LEPKOWSKI, JOHN P.	2.12	$ 90,800	$ -	$ 40,000	$ -	$ 130,800
000008	000037	000000	73	BANCROFT RD	L'EPLATTENIER, ALFRED, TRUSTEE	5	$ -	$ -	$ 26,200	$ 25,843	$ 357
000008	000037	000001		BANCROFT RD	L'EPLATTENIER, ALFRED, TRUSTEE	12	$ -	$ -	$ 31,600	$ 30,743	$ 857
000008	000037	000002	123	BANCROFT RD	L'EPLATTENIER, ALFRED, TRUSTEE	83	$ 130,200	$ 3,200	$ 91,300	$ 32,969	$ 191,731
000019	000029	000000	19	CLIFFWELL DR	LEROY, DONALD C.	0.33	$ 58,100	$ 4,700	$ 70,300	$ -	$ 133,100
000006	000073	000000	610	RTE 119	LETOURNEAU, LEONA P.	105.97	$ 63,100	$ 4,000	$ 75,300	$ 46,285	$ 96,115
000006	000099	000004	222	RTE 202	LETOURNEAU, LEONA P.	9.8	$ 179,200	$ 6,500	$ 137,300	$ -	$ 323,000
000006	000099	000004	222	RTE 202	LETOURNEAU, LEONA P.	0	$ 83,900	$ -	$ -	$ -	$ 83,900
000006	000099	000004	222	RTE 202	LETOURNEAU, LEONA P.	0	$ 83,900	$ -	$ -	$ -	$ 83,900
000031	000005	000000	588	RTE 119	LETOURNEAU, LEONA P.	3.03	$ -	$ -	$ 53,600	$ -	$ 53,600
000007	000007	000001	30	GODDARD RD	LETOURNEAU, PETER W	12.1	$ 70,500	$ 22,800	$ 39,500	$ 8,455	$ 124,345
000040	000003	000000	27	CLEAVES RD	LETOURNEAU, PETER W	0.43	$ 46,900	$ 2,600	$ 43,400	$ -	$ 92,900
000010	000005	000001	154	WOODBOUND RD	LETOURNEAU, THOMAS E.	5.1	$ 62,200	$ -	$ 31,500	$ -	$ 93,700
000039	000014	000000	96	KIMBALL RD	LEUTZINGER, CHARLES REV TRUST	0.75	$ 44,300	$ -	$ 87,500	$ -	$ 131,800
000001	000007	000000	187	ROBBINS RD	LEVADA JR., ROBERT G.	53.4	$ 128,200	$ 5,500	$ 71,900	$ 31,630	$ 173,970
000045	000004	000000	12	LAKE RD	LEVADA, DAVID K.	0.18	$ 24,300	$ 800	$ 19,000	$ -	$ 44,100
000045	000004	000001	10	LAKE RD	LEVADA, DAVID K.	0.18	$ -	$ -	$ 4,200	$ -	$ 4,200
000001	000007	000002	181	ROBBINS RD	LEVADA, ROBERT &	5.015	$ 70,000	$ 6,900	$ 30,000	$ 2,849	$ 104,051
000010	000004	000002	182	WOODBOUND RD	LEWIS, GERARD W.	5	$ 77,000	$ 200	$ 31,300	$ -	$ 108,500
000015	000013	000000	34	FOURTH ST	LEWIS, RICHARD E.	0.29	$ 25,200	$ -	$ 66,300	$ -	$ 91,500
000025	000010	000002	7	NORTH ST	LEWIS, ROBERT	2.25	$ -	$ -	$ 32,000	$ -	$ 32,000
000025	000010	000003	13	NORTH ST	LEWIS, ROBERT T.	2	$ 125,000	$ 2,000	$ 35,000	$ -	$ 162,000
000007	000049	0003-2	90	OLD NEW IPSWICH RD	L'HEUREUX, LAURA	5.405	$ 85,100	$ -	$ 27,700	$ -	$ 112,800
000047	000004	000000	2	MONADNOCK RD	LIGHTFOOT, CAROL A.	0.6	$ 75,500	$ 700	$ 64,800	$ -	$ 141,000
000045	000019	000000	29	RFN - 831	LIGHTIZER, LOIS L., JOAN T. &	0.44	$ 66,300	$ 4,200	$ 56,500	$ -	$ 127,000
000047	000065	000000	2	SQUANTUM RD	LIND, ERIK L.	0.46	$ 20,700	$ 800	$ 38,600	$ -	$ 60,100
000010	000005	000000	98	WOODBOUND RD	LINDELL, STEPHEN A.	170	$ -	$ -	$ 100,100	$ 51,613	$ 48,487
000010	000006	000000	46	WOODBOUND RD	LINDELL, STEPHEN A.	42.5	$ 93,800	$ 26,900	$ 81,800	$ 24,389	$ 178,111
000010	000006	000000	46	WOODBOUND RD	LINDELL, STEPHEN A.	0	$ 128,400	$ 10,400	$ -	$ -	$ 138,800
000010	000006	000000	46	WOODBOUND RD	LINDELL, STEPHEN A.	0	$ 41,500	$ 10,400	$ -	$ -	$ 51,900
000010	000006	000000	46	WOODBOUND RD	LINDELL, STEPHEN A.	0	$ -	$ 31,500	$ -	$ -	$ 31,500
000010	000006	000000	46	WOODBOUND RD	LINDELL, STEPHEN A.		$ 78,200	$ -	$ -	$ -	$ 78,200
000010	000027	0002-5	27	HIGHLAND DR	LIPETRI, JOSEPH R.	0.958	$ 63,900	$ -	$ 21,500	$ -	$ 85,400
000003	000024	000000	28	BRIGHAM RD	LITTLE, CARL C.	26.1	$ 99,800	$ 1,100	$ 40,200	$ 12,104	$ 128,996
000050	000005	000000	3	TAGGART CIRCLE	LITTLE, DON R. &	1.01	$ -	$ -	$ 3,000	$ -	$ 3,000
000007	000026	000028	7	JAY DR	LITTLE, KENNETH F.	1.08	$ 61,700	$ 1,500	$ 56,500	$ -	$ 119,700
000050	000004	000000	15	MEADOW VIEW RD	LITTLE, LISA	1.09	$ 184,200	$ 2,000	$ 23,500	$ -	$ 209,700

Map	Lot	Sub	Location		Owner	Acres	Building	Feature	Land	CU Credit	Total
000010	000027	002-11	18	HIGHLAND DR	LLOYD, BRIAN	1.103	$ 52,200	$ -	$ 20,500	$ -	$ 72,700
000007	000019	000002	30	FITZGERALD RD	LODESKY, CHRISTINE M. TTEE	12.4	$ 70,500	$ 2,000	$ 41,100	$ 13,181	$ 100,419
000049	000024	000000	20	RFN - 427	LORENTZEN-TRUSTEE, THEODORE R.	0.58	$ 43,600	$ 7,500	$ 64,000	$ -	$ 115,100
000003	000015	000004	102	MAIN ST	LORENZ, ELIZABETH H. & LANCE G	2.101	$ 52,600	$ 1,000	$ 27,000	$ -	$ 80,600
000019	000023	000000	14	COOT BAY	LORING, FLORENCE & MURIEL TTEE	2.16	$ 44,900	$ 5,100	$ 129,500	$ -	$ 179,500
000009	000011	000000	211	MOUNTAIN RD	LOWE JR., RUSSELL B.	125	$ 79,100	$ 3,000	$ 101,100	$ 22,573	$ 160,627
000009	000011	000000	211	MOUNTAIN RD	LOWE JR., RUSSELL B.	0	$ 14,300	$ -	$ -	$ -	$ 14,300
000009	000013	000000	328	MOUNTAIN RD	LOWE JR., RUSSELL B.	66	$ -	$ -	$ 62,500	$ 54,814	$ 7,686
000009	000019	000000	240	MOUNTAIN RD	LOWE JR., RUSSELL B.	30	$ -	$ -	$ 47,200	$ 45,193	$ 2,007
000050	000048	000000	991	RTE 119	LOWE JR., RUSSELL B.	10	$ -	$ -	$ 29,800	$ 28,932	$ 868
000046	000002	000000	6	FLORENCE RD	LOWE, DANIEL C.	0.112	$ 35,600	$ -	$ 6,600	$ -	$ 42,200
000006	000091	000001	6	LORD BROOK RD	LUBKE, RYAN K.	0.69	$ 62,600	$ 5,500	$ 18,600	$ -	$ 86,700
000007	000068	000001	459	RTE 119	LUHTALA, DAVID W.	2.73	$ 83,600	$ 2,000	$ 27,900	$ -	$ 113,500
000003	000012	000000	82	MAIN ST	LUHTJARV, RICHARD ALEXANDER &	0.76	$ 45,800	$ 3,800	$ 17,600	$ -	$ 67,200
000011	000003	000005	38	SHERWIN HILL RD	LUND, ERIC R.	18.7	$ -	$ -	$ 43,900	$ 41,198	$ 2,702
000002	000059	00T021	24	PARK DR - 324 MP	LUND, RICHARD D.	0	$ 49,400	$ 800	$ -	$ -	$ 50,200
000003	000029	000006	40	DANFORTH RD	LUNDSTED, LOIS S.	22.3	$ 190,400	$ 11,400	$ 56,700	$ -	$ 258,500
000002	000059	00T003	6	SUNSET RD - 303 MP	LUPIEN, RICHARD K.	0	$ 20,600	$ 600	$ -	$ -	$ 21,200
000012	000001	000004	277	OLD NEW IPSWICH RD	LUPIS, FRANK JR.	2.5	$ 61,500	$ -	$ 24,900	$ -	$ 86,400
000007	000021	000000	28	OLD CATHEDRAL RD	LYONS, BARRY J.	20	$ 174,100	$ 10,300	$ 44,000	$ 15,104	$ 213,296
000027	000011	000001	29	TODD HILL RD	LYONS, THOMAS F.	5.02	$ 112,600	$ -	$ 29,700	$ -	$ 142,300
000007	000067	000000	469	RTE 119	MAACK, BENJAMIN L.	1.75	$ 48,800	$ 2,000	$ 25,100	$ -	$ 75,900
000002	000041	0003-1	108	RAND RD	MACDONALD, NEIL K.	4.98	$ 60,800	$ -	$ 31,300	$ -	$ 92,100
000005	000010	000005	65	ABEL RD	MACDONALD, WILLIAM V.	2.16	$ 81,600	$ 8,500	$ 27,000	$ -	$ 117,100
000037	000009	000001	8	MOUNTAIN RD	MACDOUGALL, BRUCE I.	0.55	$ 49,300	$ 500	$ 49,400	$ -	$ 99,200
000046	000039	000000	131	DRAGG HILL RD	MACDOUGALL, ROBERT & CAROL TTE	1.35	$ 71,300	$ -	$ 22,400	$ -	$ 93,700
000039	000038	000000	37	COLLEGE RD	MACHMER,T./RIORDAN, M	1.5	$ 53,600	$ 7,800	$ 115,800	$ -	$ 177,200
000001	000013	000001	55	ROBBINS RD	MACKAY, CATHERINE M	2.32	$ 94,800	$ -	$ 24,400	$ -	$ 119,200
000006	000054	0001-9	18	TERVO ROAD	MACKENZIE, ERICA	1.92	$ 97,500	$ -	$ 36,100	$ -	$ 133,600
000046	000005	000000	16	FLORENCE RD	MACKESY, JOSEPH P.	0.22	$ -	$ -	$ 4,000	$ -	$ 4,000
000046	000006	000000	18	FLORENCE RD	MACKESY, JOSEPH P.	0.22	$ -	$ -	$ 4,000	$ -	$ 4,000
000039	000039	000000	43	COLLEGE RD	MACKESY, THOMAS F.	0.5	$ 47,400	$ 3,000	$ 74,300	$ -	$ 124,700
000040	000017	000000	37	PINE EDEN	MAFFETT, BAXTER H.	0.38	$ 58,300	$ 2,400	$ 40,600	$ -	$ 101,300
000010	000047	000015	20	FOX RUN LANE	MAGENHEIMER, FREDERICK J. III	1.5	$ 104,700	$ -	$ 25,700	$ -	$ 130,400
000031	000011	000000	9	BUTTERFIELD RD	MAGINA, DANIEL T.	1.02	$ 53,600	$ 2,000	$ 20,100	$ -	$ 75,700
000004	000002	000000	142	OLD ASHBURNHAM RD	MAGUIRE, MARY K.	5.4	$ 86,300	$ 3,000	$ 26,500	$ -	$ 115,800
000010	000019	000001	66	MOUNTAIN RD	MAHER, MICHAEL	12.2	$ 65,400	$ 2,800	$ 76,400	$ 8,455	$ 136,145
000007	000076	000000	420	RTE 119	MAHONEY, GEORGE	2.75	$ 77,600	$ 8,200	$ 27,900	$ -	$ 113,700
000003	000017	000000	107	MAIN ST	MAILHOT, THOMAS P.	3.68	$ 71,700	$ -	$ 29,300	$ -	$ 101,000

Map	Lot	Sub	Location		Owner	Acres	Building	Feature	Land	CU Credit	Total
000006	000088	000003	49	TODD HILL RD	MAJEWSKI, JOSEPH	6.06	$ 101,600	$ 2,500	$ 28,400	$ -	$ 132,500
000025	000010	000004	11	FIELDSTONE LANE	MALOY, BRIAN	2.34	$ 95,200	$ 2,000	$ 30,100	$ -	$ 127,300
000007	000098	000000	32	CONVERSEVILLE RD	MANNING, SHAWN M.	5	$ 29,200	$ 3,500	$ 44,700	$ -	$ 77,400
000043	000001	000003	11	JOWDERS COVE RD	MANWARING, CAROL A	0.94	$ 88,600	$ -	$ 48,000	$ -	$ 136,600
000034	000017	000000	44	RED GATE LANE	MARA, JOHN P.	0.76	$ 40,200	$ -	$ 47,500	$ -	$ 87,700
000002	000059	00T100	14	MAPLE DR - 329 MP	MARCEAU, HECTOR J &	0	$ 22,300	$ 2,400	$ -	$ -	$ 24,700
000007	000004	000001	214	MAIN ST	MARCEAU, JOEL E.	3.693	$ 73,700	$ 900	$ 26,900	$ -	$ 101,500
000013	000003	000000	1	DOLLY LANE	MARCEAU, PAUL	0.88	$ 97,800	$ 18,800	$ 35,900	$ -	$ 152,500
000003	000069	000000		WEATHERBEE RD	MARCHILDON, VINCENT P.	45	$ 57,100	$ 25,500	$ 76,200	$ 45,626	$ 113,174
000019	000005	000000	27	COLBURN LANE	MARINELLO, LUIGI	0.3	$ 51,900	$ 2,300	$ 30,000	$ -	$ 84,200
000019	000006	000000	25	COLBURN LANE	MARINELLO, LUIGI	0.3	$ 17,100	$ 2,000	$ 30,000	$ -	$ 49,100
000006	000092	000003	201	MAIN ST	MARINI, RICHARD ANTHONY	5.8	$ 60,600	$ -	$ 33,500	$ -	$ 94,100
000006	000014	000000	360	RTE 202	MARKET BASKET INC.	48.164	$ 4,511,800	$ 263,000	$ 948,100	$ -	$ 5,722,900
000006	00049C	000000	267	RTE 202	MARKET BASKET INC.	14.5	$ -	$ -	$ 607,000	$ -	$ 607,000
000019	000010	000000	18	COOT BAY - RFN 616	MARKS, ELDEN E.	0.33	$ 38,700	$ 9,200	$ 70,300	$ -	$ 118,200
000008	000019	0001-3	49	CANDLELIGHT RD	MARQUIS, PHILIP J.	6.089	$ 127,100	$ -	$ 29,800	$ -	$ 156,900
000007	000026	000016	67	BIRCH DR	MARR, DAVID H.	1.54	$ 112,400	$ 3,500	$ 61,200	$ -	$ 177,100
000022	000011	000000	17	ROCKY RD	MARRINAN, ELIZABETH S.	1.8	$ 21,400	$ -	$ 125,600	$ -	$ 147,000
000011	000036	000000	194	CATHEDRAL RD	MARROTTE, DANIEL G.	15.4	$ 70,600	$ 2,800	$ 39,900	$ 8,259	$ 105,041
000005	000033	000000	12	PEARLY POND WAY	MARROTTE, DAVID G.	0.28	$ 83,700	$ 900	$ 8,900	$ -	$ 93,500
000019	000007	000000	19	COOT BAY - RFN 616	MARSELLA, LANDA M	0.98	$ 42,000	$ 2,600	$ 104,600	$ -	$ 149,200
000003	000033	000002	92	WELLINGTON RD	MARSH, SHAWN T &	5.12	$ 89,200	$ -	$ 27,400	$ -	$ 116,600
000003	000015	000001	160	WELLINGTON RD	MARSH, SHELDON C.	1.61	$ 67,600	$ 2,500	$ 24,100	$ -	$ 94,200
000010	000004	000010	174	WOODBOUND RD	MARSH, WAYNE J.	5.1	$ 69,900	$ 4,700	$ 31,500	$ -	$ 106,100
000002	000031	000002	359	MIDDLE WINCHENDON RD	MARSHALL JR., EARL T.	2.4	$ 59,300	$ -	$ 27,400	$ -	$ 86,700
000004	000047	000000	93	RTE 119	MARSHALL, EARL T.	11	$ 64,900	$ 5,300	$ 38,500	$ -	$ 108,700
000046	000031	000000	17	SPRING RD	MARSHALL, JUDITH	0.45	$ -	$ -	$ 5,700	$ -	$ 5,700
000046	000032	000000	21	SPRING RD	MARSHALL, JUDITH	0.45	$ -	$ -	$ 5,700	$ -	$ 5,700
000049	000001	000000	25	SPRING RD	MARSHALL, JUDITH	0.45	$ 69,700	$ 13,800	$ 14,100	$ -	$ 97,600
000049	000001	000000	25	SPRING RD	MARSHALL, JUDITH	0	$ 36,900	$ -	$ -	$ -	$ 36,900
000049	000002	000000	29	SPRING RD	MARSHALL, JUDITH	0.23	$ -	$ 1,500	$ 18,500	$ -	$ 20,000
000031	000007	000000	572	RTE 119	MARSHALL'S MINI MART LLC	2.76	$ 115,500	$ 33,800	$ 105,300	$ -	$ 254,600
000027	000027	000000	242	MAIN ST	MARSTON, FREDRICK H.	0.25	$ 47,900	$ 10,200	$ 11,700	$ -	$ 69,800
000045	000063	000000	9	HEMLOCK RD	MARTEL, NADINE C., TTEE	0.07	$ -	$ -	$ 500	$ -	$ 500
000045	000064	000000	11	HEMLOCK RD	MARTEL, NADINE C., TTEE	0.05	$ -	$ -	$ 400	$ -	$ 400
000045	000065	000000	7	HEMLOCK RD	MARTEL, NADINE C., TTEE	0.34	$ 34,500	$ 2,600	$ 43,900	$ -	$ 81,000
000015	000003	000000	3	FOURTH ST	MARTIN, ARTHUR J.	0.76	$ -	$ 6,300	$ 45,900	$ -	$ 52,200
000015	000005	000000	17	FOURTH ST	MARTIN, ARTHUR J.	0.38	$ -	$ -	$ 33,700	$ -	$ 33,700
000015	000033	000000	4	FOURTH ST	MARTIN, ARTHUR J.	0.29	$ 48,000	$ 6,400	$ 66,300	$ -	$ 120,700

Map	Lot	Sub	Location		Owner	Acres	Building	Feature	Land	CU Credit	Total
000002	000059	00T066	10	COUNTRY RD - 359 MP	MARTIN, BERNICE	0	$ 23,100	$ 4,500	$ -	$ -	$ 27,600
000007	000099	000000	36	CONVERSEVILLE RD	MARTIN, BERTHA B.	0.69	$ 56,900	$ 2,300	$ 16,900	$ -	$ 76,100
000043	000001	000020	17	BLAKEVILLE RD	MARTIN, DAVID J.	0.87	$ 51,400	$ -	$ 72,000	$ -	$ 123,400
000024	000012	000005	8	FARRAR RD	MARTIN, PATRICIA A &	2.4	$ 72,500	$ 900	$ 27,400	$ -	$ 100,800
000026	000006	000001	21	EAST MAIN ST	MARTIN, PAULA J.	0.8	$ 36,800	$ 300	$ 20,500	$ -	$ 57,600
000007	000019	000000	43	OLD CATHEDRAL RD	MARTIN, ROBERT	6.5	$ 61,600	$ 1,000	$ 28,900	$ 462	$ 91,038
000025	000013	000000	21	NORTH ST	MARTIN, ROBIN C.	0.67	$ 49,700	$ 4,400	$ 20,700	$ -	$ 74,800
000010	000027	0002-2	17	HIGHLAND DR	MARTIN, THEODORE W.	0.88	$ 65,200	$ -	$ 20,700	$ -	$ 85,900
000002	000010	0008-3		RAND RD	MARTINEZ, GERALDO	2.015	$ -	$ -	$ 26,800	$ -	$ 26,800
000010	000021	000014		PINE EDEN	MARTINEZ, PATRICIA	0	$ 10,200	$ 300	$ -	$ -	$ 10,500
000010	000021	000021	44	PINE EDEN	MARTINEZ, PATRICIA A &	0	$ 18,100	$ 1,800	$ -	$ -	$ 19,900
000047	000016	000000	19	MARCEAU RD	MARTORANO, ROGER J.	0.25	$ 40,500	$ 2,000	$ 28,700	$ -	$ 71,200
000047	000074	000000	20	LOOP RD	MASON SR., ARTHUR T.	1.06	$ 49,900	$ -	$ 55,100	$ -	$ 105,000
000002	000059	00T068	6	COUNTRY RD - 357 MP	MASON, ROCK A.	0	$ 14,800	$ 400	$ -	$ -	$ 15,200
000007	000027	000000	240	OLD NEW IPSWICH RD	MASSACHUSETTS AUDOBON SOC, INC	27.9	$ 10,700	$ 4,800	$ 42,000	$ -	$ 57,500
000011	000041	000000	235	OLD NEW IPSWICH RD	MASSACHUSETTS AUDOBON SOC, INC	131.2	$ 59,400	$ 17,700	$ 246,200	$ -	$ 323,300
000011	000041	000000	235	OLD NEW IPSWICH RD	MASSACHUSETTS AUDOBON SOC, INC	0	$ -	$ 21,600	$ -	$ -	$ 21,600
000011	000041	000000	235	OLD NEW IPSWICH RD	MASSACHUSETTS AUDOBON SOC, INC	0	$ 23,800	$ 29,900	$ -	$ -	$ 53,700
000011	000041	000000	235	OLD NEW IPSWICH RD	MASSACHUSETTS AUDOBON SOC, INC	0	$ 11,000	$ 48,900	$ -	$ -	$ 59,900
000011	000041	000000	235	OLD NEW IPSWICH RD	MASSACHUSETTS AUDOBON SOC, INC	0	$ 21,100	$ 14,300	$ -	$ -	$ 35,400
000011	000041	000000	235	OLD NEW IPSWICH RD	MASSACHUSETTS AUDOBON SOC, INC	0	$ -	$ 8,000	$ -	$ -	$ 8,000
000011	000041	000000	235	OLD NEW IPSWICH RD	MASSACHUSETTS AUDOBON SOC, INC	0	$ -	$ 9,300	$ -	$ -	$ 9,300
000014	000013	000000	24	PARADISE ISLAND	MASTERS, VICTORIA I.	0.6	$ 26,800	$ 5,900	$ 114,400	$ -	$ 147,100
000048	000057	000000	12	PULASKI DR RFN - 831	MASTRONARDI, JOHN R.	0.48	$ 29,300	$ -	$ 39,600	$ -	$ 68,900
000027	000036	000000	223	MAIN ST	MATHENA, LORETTA	2.5	$ 136,300	$ 3,300	$ 30,300	$ -	$ 169,900
000041	000010	000000	7	PINE EDEN	MATHIEU, DANIEL J.	1.5	$ 26,700	$ 600	$ 73,700	$ -	$ 101,000
000014	000024	000000	9	PARADISE ISLAND	MATHIS, CHARLES L.	0.7	$ 83,000	$ 400	$ 103,300	$ -	$ 186,700
000007	000024	000001	66	CATHEDRAL RD	MATTHEWS, COLIN G.	3.19	$ 75,200	$ -	$ 28,600	$ -	$ 103,800
000006	000052	000001	128	MIDDLE WINCHENDON RD	MATTILA, EUGENE A.	1.5	$ 48,200	$ -	$ 25,700	$ -	$ 73,900
000002	000061	000002	288	MIDDLE WINCHENDON RD	MAY, NORMAN W. & LOIS E. TTSEE	9.76	$ 72,700	$ 400	$ 34,900	$ -	$ 108,000
000006	000085	000000	32	LORD HILL RD	MAYER, ALBERT D.	14	$ 65,900	$ 9,600	$ 35,800	$ -	$ 111,300
000050	000020	000000	50	TAGGART CIRCLE	MAZEJKA, STEVEN J &	1.01	$ -	$ -	$ 3,000	$ -	$ 3,000
000006	00049A	000003	65	HUNT HILL RD	MCCARTHY, PHILLIP J	2.2	$ 76,100	$ 11,800	$ 27,100	$ -	$ 115,000
000023	000001	000023	30	SWAN POINT RD	MCCARTHY, ROBERT M &	1.3	$ 64,900	$ 2,000	$ 27,600	$ -	$ 94,500
000040	000020	000000	475	RTE 202	MCCATHY FAMILY REVOCABLE TRUST	2	$ 66,800	$ 2,400	$ 103,200	$ -	$ 172,400
000006	000099	000003	230	RTE 202	MCCLOSKEY, HELEN	12.8	$ -	$ -	$ 131,800	$ -	$ 131,800
000002	000043	000000	60	RAND RD	MCCLOSKEY, HELEN TTEE	2	$ -	$ -	$ 45,000	$ -	$ 45,000
000002	000041	000002	74	RAND RD	MCCLOSKEY, HELEN, TTEE	3.4	$ -	$ -	$ 37,500	$ -	$ 37,500
000002	000044	000000	210	RTE 202	MCCLOSKEY, HELEN, TTEE	19.6	$ -	$ -	$ 152,400	$ -	$ 152,400

Map	Lot	Sub	Location		Owner	Acres	Building	Feature	Land	CU Credit	Total
000002	000044	000001	209	RTE 202	MCCLOSKEY, HELEN, TTEE	24.5	$ -	$ -	$ 166,400	$ -	$ 166,400
000007	000026	000057	29	BIRCH DR	MCCULLOUGH, PAUL	1.74	$ 68,600	$ 4,000	$ 27,500	$ -	$ 100,100
000001	000009	000000		ROBBINS RD	MCCUMMINGS, KIM L.	13.04	$ -	$ -	$ 7,400	$ -	$ 7,400
000001	000022	000000	141	ROBBINS RD	MCCUMMINGS, KIM L.	26.2	$ 65,200	$ 6,400	$ 50,400	$ -	$ 122,000
000049	000019	000000	17	RFN - 427	MCCUSKER SR., DAVID J.	0.38	$ 51,400	$ 3,700	$ 34,800	$ -	$ 89,900
000015	000029	000000	12	FOURTH ST	MCCUSKER, KEVIN F.	0.31	$ 34,900	$ 9,300	$ 68,300	$ -	$ 112,500
000003	000004	0004-1	83	MAIN ST	MCDONALD, LARRY H.	3.49	$ 98,700	$ 7,800	$ 28,400	$ -	$ 134,900
000008	000004	000001	70	NORTH ST	MCELROY, WILLIAM R.	5.8	$ 69,100	$ 4,300	$ 30,800	$ -	$ 104,200
000050	000018	000000	36	TAGGART CIRCLE	MCGOVERN, PATRICK F &	1.12	$ -	$ -	$ 6,200	$ -	$ 6,200
000004	000005	000000	115	OLD ASHBURNHAM RD	MCGUIRE, EDWARD J.	6	$ 10,700	$ 100	$ 59,600	$ -	$ 70,400
000006	000050	000013	70	HUNT HILL RD	MCINTYRE, PAUL E.	2	$ 77,600	$ 1,200	$ 26,800	$ -	$ 105,600
000040	000007	000000	24	CLEAVES RD	MCKENNE, DONALD C.	0.23	$ 27,100	$ 2,200	$ 32,400	$ -	$ 61,700
000007	000018	000003	16	CATHEDRAL RD	MCKINNEY WILLIAM D.	12.23	$ 116,900	$ 2,600	$ 41,200	$ -	$ 160,700
000002	000010	000005	66	ROBBINS RD	MCKOON, PHYLLIS C.	5.1	$ 92,400	$ 1,200	$ 31,500	$ -	$ 125,100
000010	000031	000000	592	RTE 202	MCLAIN, FAITH A.	1	$ 31,600	$ 11,100	$ 38,500	$ -	$ 81,200
000050	000006	000000	7	TAGGART CIRCLE	MCLAUGHLIN, JENNIFER J &	1.02	$ -	$ -	$ 3,000	$ -	$ 3,000
000002	000031	000001	365	MIDDLE WINCHENDON RD	MCLEOD, JAMES N. & LISA D.	2.34	$ 61,000	$ -	$ 27,300	$ -	$ 88,300
000002	000037	000006	14	OLD DANFORTH CROSS'G	MCLEOD, SANDRA	2	$ 61,400	$ 4,100	$ 24,100	$ -	$ 89,600
000047	000055	000000	34	LOOP RD	MCNARY, ALICE	0.23	$ 21,200	$ 800	$ 27,700	$ -	$ 49,700
000045	000007	000000	49	LOOP RD	MCNARY, DAVID F.	0.18	$ 20,900	$ 4,600	$ 19,000	$ -	$ 44,500
000047	000067	000000	6	SQUANTUM RD	MCNARY, DAVID F.	0.23	$ 36,800	$ 2,000	$ 27,700	$ -	$ 66,500
000039	000003	000000	61	KIMBALL RD	MCNEALY, JOHN R.	0.23	$ -	$ -	$ 9,200	$ -	$ 9,200
000041	000013	000000	16	PINE EDEN	MCNEALY, JOHN R.	1.22	$ 73,900	$ -	$ 53,200	$ -	$ 127,100
000010	000024	000000	131	OLD JAFFREY RD	MCNIEL, BELLE E.	72	$ -	$ -	$ 69,500	$ 66,210	$ 3,290
000010	000025	000000	130	OLD JAFFREY RD	MCNIEL, BELLE E.	15.5	$ -	$ -	$ 34,900	$ 32,660	$ 2,240
000008	000004	000000	56	NORTH ST	MCPHIE, PAUL J.	6.3	$ 59,900	$ 3,700	$ 31,900	$ 1,785	$ 93,715
000008	000013	000001	300	OLD NEW IPSWICH RD	MEDEIROS, ALAN J.	37.2	$ 70,600	$ 6,500	$ 76,800	$ 25,914	$ 127,986
000003	000092	000007	193	MAIN ST	MEEHAN, DAVID P	5.1	$ 81,300	$ 2,000	$ 34,200	$ -	$ 117,500
000006	000002	000001	84	THOMAS RD	MEETING SCHOOL ASSOCIATES, INC	3.16	$ 70,700	$ -	$ 28,500	$ -	$ 99,200
000006	000005	000000	56	THOMAS RD	MEETING SCHOOL ASSOCIATES, INC	109	$ 166,700	$ 11,200	$ 79,000	$ -	$ 256,900
000006	000005	000000	56	THOMAS RD	MEETING SCHOOL ASSOCIATES, INC	0	$ 24,300	$ 1,200	$ -	$ -	$ 25,500
000006	000005	000000	56	THOMAS RD	MEETING SCHOOL ASSOCIATES, INC	0	$ 89,500	$ 11,400	$ -	$ -	$ 100,900
000006	000005	000000	56	THOMAS RD	MEETING SCHOOL ASSOCIATES, INC	0	$ 44,300	$ 3,000	$ -	$ -	$ 47,300
000006	000005	000000	56	THOMAS RD	MEETING SCHOOL ASSOCIATES, INC	0	$ 98,400	$ 1,800	$ -	$ -	$ 100,200
000006	000005	000000	56	THOMAS RD	MEETING SCHOOL ASSOCIATES, INC	0	$ 38,500	$ 1,200	$ -	$ -	$ 39,700
000006	000005	000000	56	THOMAS RD	MEETING SCHOOL ASSOCIATES, INC	0	$ -	$ 5,400	$ -	$ -	$ 5,400
000006	000005	000000	56	THOMAS RD	MEETING SCHOOL ASSOCIATES, INC	0	$ -	$ 12,600	$ -	$ -	$ 12,600
000006	000006	000000	67	THOMAS RD	MEETING SCHOOL ASSOCIATES, INC	13	$ 158,500	$ 15,000	$ 42,300	$ -	$ 215,800
000006	000006	000000	67	THOMAS RD	MEETING SCHOOL ASSOCIATES, INC	0	$ -	$ 7,400	$ -	$ -	$ 7,400

Map	Lot	Sub	Location		Owner	Acres	Building	Feature	Land	CU Credit	Total
000006	000007	000000	45	THOMAS RD	MEETING SCHOOL ASSOCIATES, INC	2.3	$ -	$ -	$ 24,600	$ -	$ 24,600
000004	000040	000000	21	DIVOL POND RD	MEGARRY, CHARLOTTE J.	0.52	$ 17,300	$ 2,000	$ 18,200	$ -	$ 37,500
000007	000049	000000	12	PERRY RD	MEI, NORMA E.	8	$ 57,600	$ 4,500	$ 33,100	$ -	$ 95,200
000018	000015	000000	125	EAST MONOMONACK RD	MELLIN, CARL F.	0.5	$ 142,900	$ 900	$ 90,000	$ -	$ 233,800
000005	000007	000000	127	ABEL RD	MELLOR, RICHARD M.	26	$ 30,100	$ 500	$ 43,900	$ 14,488	$ 60,012
000004	000004	000001	96	OLD ASHBURNHAM RD	MELVILLE, DAVID B.	29.2	$ -	$ -	$ 48,900	$ 46,815	$ 2,085
000004	000007	000000	114	OLD ASHBURNHAM RD	MELVILLE, DAVID B.	1.3	$ -	$ -	$ 19,800	$ -	$ 19,800
000004	000007	000001	108	OLD ASHBURNHAM RD	MELVILLE, DAVID B.	1.21	$ 70,300	$ 2,000	$ 21,400	$ -	$ 93,700
000002	000059	00T095	24	MAPLE DR - 334 MP	MENARD, GREGG H.	0	$ 20,400	$ 700	$ -	$ -	$ 21,100
000001	000006	000000	197	ROBBINS RD	MENARD, MITCHELL J.	5	$ 25,100	$ 11,500	$ 31,300	$ -	$ 67,900
000006	000050	000001	40	HUNT HILL RD	MERCHANT, DEAN J.	1.8	$ 75,700	$ 2,100	$ 25,400	$ -	$ 103,200
000003	000006	000000	81	MAIN ST	MERCIER, MICHAEL P.	16	$ 44,100	$ 2,600	$ 37,500	$ 10,767	$ 73,433
000043	000001	000012	10	JOWDERS COVE RD	MERLONE, LYNN M.	1.06	$ 91,900	$ -	$ 49,400	$ -	$ 141,300
000027	000026	000000	13	GODDARD RD	MERRIAM, GEORGE	1.68	$ 50,400	$ 900	$ 27,100	$ -	$ 78,400
000006	000035	000004	2	WEST MAIN ST	MESSER, GAIL M.	3.17	$ 66,000	$ -	$ 27,300	$ -	$ 93,300
000016	000001	000001	6	PARADISE ISLAND	MESSER, REAGAN	0.36	$ 55,500	$ -	$ 11,300	$ -	$ 66,800
000004	000052	000000	77	RTE 119	MESSINA, PAUL R.	4	$ 34,500	$ 6,300	$ 32,500	$ -	$ 73,300
000006	000054	0001-3	13	TERVO ROAD	METIVIER, GENE	1.56	$ 101,700	$ -	$ 32,700	$ -	$ 134,400
000022	000018	000000	85	SWAN POINT RD	METZGER, GEORGE R., III	1.26	$ 78,600	$ -	$ 109,600	$ -	$ 188,200
000022	000017	000000	59	EAST MONOMONACK RD	METZGER, JOHN K.	1	$ 65,200	$ 800	$ 114,400	$ -	$ 180,400
000041	000011	000000	4	PINE EDEN	METZGER, QUENTIN R.	4	$ 56,000	$ 2,000	$ 45,200	$ -	$ 103,200
000008	000020	0001-2	6A	CROSS ST	MEYERS, KAREN O.	3.267	$ 65,000	$ -	$ 23,600	$ -	$ 88,600
000002	000059	00T002	4	SUNSET RD - 302 MP	MICELI, MICHAEL C.	0	$ 16,200	$ 1,100	$ -	$ -	$ 17,300
000045	000013	000000	20	PULASKI DR RFN - 831	MICHNIEWICZ, STANLEY	0.81	$ 38,400	$ 3,900	$ 68,400	$ -	$ 110,700
000022	000001	000000	5	RFN - 541	MIDLIN, JOHN C.	0.31	$ 54,900	$ 9,000	$ 75,900	$ -	$ 139,800
000010	000027	000008	22	OLD JAFFREY RD	MIDLIN, MARTINA A.	8.63	$ 53,400	$ 1,800	$ 36,700	$ -	$ 91,900
000007	000036	000000	7	PINE TERRACE	MILLER, ADAM M.	0.53	$ 43,500	$ -	$ 15,300	$ -	$ 58,800
000005	000004	000002	138	ABEL RD	MILLER, ALBERT J.	2.1	$ 70,700	$ 1,500	$ 27,000	$ -	$ 99,200
000002	000059	00T104	42	PARK DR - 342 MP	MILLER, ANITA S.	0	$ 24,500	$ 1,200	$ -	$ -	$ 25,700
000037	000005	000000	30	MOUNTAIN RD	MILLER, ELLEN LEE	0.86	$ 25,100	$ 8,700	$ 71,600	$ -	$ 105,400
000046	000025	000000	1	SPRING RD	MILLER, KEVIN F.	0.911	$ 118,600	$ 3,300	$ 15,300	$ -	$ 137,200
000002	000059	00T009	9	SUNSET RD - 312 MP	MILLER, PAUL V	0	$ 23,700	$ 1,300	$ -	$ -	$ 25,000
000003	000027	000000	145	MAIN ST	MILLER, TINA A.	0.75	$ 46,800	$ -	$ 17,500	$ -	$ 64,300
000002	000059	00T110	23	MAPLE DR - 399 MP	MILLER, TONY C.	0	$ 27,600	$ 500	$ -	$ -	$ 28,100
000032	000008	000001	712	RTE 119	MILLETT, DAVID	1	$ 69,400	$ -	$ 26,000	$ -	$ 95,400
000006	000049	000006	41	HUNT HILL RD	MILLIARD, MONIQUE A	1.85	$ 70,600	$ -	$ 25,800	$ -	$ 96,400
000050	000042	000000	70	MEADOW VIEW RD	MILLS, GERALD H &	1	$ 84,800	$ -	$ 19,200	$ -	$ 104,000
000008	000026	000000	103	BANCROFT RD	MILLS, JOHN B.	3.44	$ -	$ -	$ 23,600	$ 23,556	$ 44
000008	000026	000001		BANCROFT RD	MILLS, JOHN B.	2.04	$ -	$ -	$ 24,200	$ 24,173	$ 27

Map	Lot	Sub	Location		Owner	Acres	Building	Feature	Land	CU Credit	Total
000008	000027	000000	100	BANCROFT RD	MILLS, JOHN B.	16.25	$ 39,400	$ 5,300	$ 48,000	$ 19,237	$ 73,463
000005	000002	000000	161	ABEL RD	MINIHAN, JOHN J.	8.1	$ 94,800	$ 4,800	$ 31,400	$ -	$ 131,000
000023	000001	000018	31	SWAN POINT RD	MISCITTI, CRAIG S.	1.07	$ 65,000	$ 2,900	$ 25,600	$ -	$ 93,500
000027	000028	000000	7	GODDARD RD	MISSAL, GERALD	1.5	$ 53,500	$ 300	$ 25,700	$ -	$ 79,500
000047	000070	000000	12	SQUANTUM RD	MITCHELL, ALBERT	0.34	$ 20,000	$ 3,100	$ 32,900	$ -	$ 56,000
000004	000039	000002		RTE 119	MITCHELL, PETER G.	5.283	$ 83,800	$ -	$ 30,000	$ -	$ 113,800
000002	000041	0003-3	98	RAND RD	MITTLEIDER, ERICH J.	4.78	$ 53,100	$ -	$ 31,000	$ -	$ 84,100
000007	000066	000000	5	CUTTER HILL RD	MIZHIR, III, GEORGE J &	2	$ 198,700	$ 10,000	$ 26,800	$ -	$ 235,500
000018	000018	000000	113	EAST MONOMONACK RD	MOEN, DANIEL P.	1.376	$ 28,300	$ 2,000	$ 111,600	$ -	$ 141,900
000002	000059	00T027	12	PARK DR - 318 MP	MOFFITT, JAMES F.	0	$ 23,800	$ 1,100	$ -	$ -	$ 24,900
000045	000082	000000		WOODMERE	MOLES, EDWIN	0.11	$ -	$ -	$ 700	$ -	$ 700
000045	000084	000000		WOODMERE	MOLES, EDWIN	0.3	$ 41,900	$ 2,600	$ 9,200	$ -	$ 53,700
000042	000004	000000	127	WOODBOUND RD	MOLLER, TROY D.	0.87	$ 49,600	$ 3,600	$ 18,700	$ -	$ 71,900
000010	000047	0018-2		DAVIS CROSSING RD	MONADNOCK BIBLE BAPTIST CHURCH	5.09	$ 298,500	$ -	$ 30,100	$ -	$ 328,600
000002	000056	000000	232	MIDDLE WINCHENDON RD	MONADNOCK FULL GOSPEL CHURCH	14	$ 82,300	$ 1,100	$ 125,200	$ -	$ 208,600
000002	000056	000000	232	MIDDLE WINCHENDON RD	MONADNOCK FULL GOSPEL CHURCH		$ 473,500	$ -	$ -	$ -	$ 473,500
000002	000059	000000	30	PARK DR - 326 MP	MONADNOCK TENANTS CO-OP INC.	12.29	$ 11,800	$ 381,700	$ 299,200	$ -	$ 692,700
000017	000008	000000	52	COLBURN LANE	MONOMONOC SPORTING CLUB	5.15	$ 34,600	$ 13,100	$ 132,500	$ -	$ 180,200
000039	000026	000000	68	KIMBALL RD	MONTAGUE, KENNETH A.	0.26	$ 60,600	$ 3,000	$ 43,200	$ -	$ 106,800
000010	000009	000002	47	MOUNTAIN RD	MONTISANO, NICHOLAS &	2.4	$ 123,600	$ 4,000	$ 30,100	$ -	$ 157,700
000034	000023	000000	30	RED GATE LANE	MOORE, DALE	0.66	$ 34,800	$ 2,000	$ 41,100	$ -	$ 77,900
000011	000036	000001	202	CATHEDRAL RD	MOREAU, EDWARD L.	23	$ -	$ -	$ 43,900	$ 40,576	$ 3,324
000011	000036	000002	210	CATHEDRAL RD	MOREAU, EDWARD L. &	20.4	$ 60,100	$ 3,000	$ 41,700	$ 11,463	$ 93,337
000027	000030	000000	5	LORD BROOK RD	MORIARTY, DANIEL T.	1.25	$ 55,100	$ 1,300	$ 31,100	$ -	$ 87,500
000023	000001	000001	7	MILLER AVE	MORIARTY, DAVID P.	0.8	$ 81,800	$ 4,500	$ 20,300	$ -	$ 106,600
000002	000059	00T011	13	SUNSET RD - 310 MP	MORIARTY, JONATHAN K.	0	$ 31,900	$ 1,000	$ -	$ -	$ 32,900
000039	000015	000000	90	KIMBALL RD	MORIN, LAWRENCE	0.25	$ 77,100	$ 400	$ 47,800	$ -	$ 125,300
000010	000008	000000	39	WOODBOUND RD	MORRIS, RUTH	14	$ 70,600	$ 13,000	$ 38,500	$ -	$ 122,100
000017	000022	000000	29	LACHANCE CIRCLE	MORRISON, BRUCE A.	0.4	$ 74,200	$ -	$ 77,500	$ -	$ 151,700
000006	000054	001-10	16	TERVO ROAD	MORRISON, KELLY	1.89	$ 83,300	$ 2,000	$ 31,500	$ -	$ 116,800
000003	000092	000003	47	LORD HILL RD	MUHONEN, MICHAEL P.	5.6	$ 65,100	$ -	$ 26,800	$ -	$ 91,900
000006	000026	000002	817	RTE 119	MUISE, JOSEPH C.	3.15	$ 67,800	$ -	$ 28,500	$ -	$ 96,300
000023	000003	000001	20	SWAN POINT RD	MULLINS, MAUREEN	2.1	$ 99,600	$ 2,300	$ 27,000	$ -	$ 128,900
000010	000003	000002		FITZGERALD RD	MULTER, ROBERT K. &	16.939	$ -	$ -	$ 44,700	$ 44,700	$ -
000011	000004	000002	108	FITZGERALD RD	MULTER, ROBERT K. &	6.84	$ 60,800	$ 3,000	$ 43,500	$ -	$ 107,300
000024	000011	000000	178	RTE 119	MUNROE, RICHARD S.	3.393	$ 78,400	$ 2,000	$ 31,600	$ -	$ 112,000
000010	000021	000017		PINE EDEN	MURPHY, THOMAS	0	$ 4,900	$ 700	$ -	$ -	$ 5,600
000006	000054	001-13	10	TERVO ROAD	MURRAY, DONALD W.	1.86	$ 100,800	$ 2,000	$ 24,200	$ -	$ 127,000
000004	000022	000005	5	SKYVIEW DR	MURRAY, PATRICIA L.	2	$ 76,200	$ -	$ 29,500	$ -	$ 105,700

Map	Lot	Sub	Location		Owner	Acres	Building	Feature	Land	CU Credit	Total
000048	000069	000000	19	THAYER RD - RFN 821	MURRAY, WALTER E III	0.52	$ 35,200	$ 600	$ 41,000	$ -	$ 76,800
000048	000070	000000	17	THAYER RD - RFN 821	MURRAY, WALTER E III	0.34	$ -	$ -	$ 32,900	$ -	$ 32,900
000008	000020	000000	20	CROSS ST	MUSE, JUDITH C &	2.491	$ 94,300	$ 2,400	$ 24,800	$ -	$ 121,500
000036	000005	000000	58	OLD KIMBALL RD	MUSGRAVE, DAVID A.,TRUSTEE	3.5	$ -	$ 1,100	$ 24,600	$ -	$ 25,700
000039	000041	000000	30	COLLEGE RD	MUSGRAVE, DAVID A.,TRUSTEE	3	$ 80,200	$ 9,200	$ 31,000	$ -	$ 120,400
000008	000008	000001	116	NORTH ST	NADEAU, NORMAND R.	2.93	$ 57,600	$ 1,000	$ 28,200	$ -	$ 86,800
000002	000041	00003A	91	RAND RD	NAGAHIRO, JAMES Y.	7.1	$ 122,500	$ 2,000	$ 32,200	$ -	$ 156,700
000048	000068	000000	23	THAYER RD - RFN 821	NAGLE, JOSEPH A.	1.41	$ 68,400	$ 5,600	$ 61,500	$ -	$ 135,500
000017	000021	000000	27	LACHANCE CIRCLE	NANDHAKUMAR, AYYAVOO	0.98	$ 45,100	$ 11,600	$ 108,600	$ -	$ 165,300
000014	000009	000000	16	PARADISE ISLAND	NANGLE, WILLIAM P.	0.48	$ 71,600	$ 4,000	$ 106,400	$ -	$ 182,000
000006	000050	000009	58	HUNT HILL RD	NARESKY, GARY J.	42.4	$ 94,300	$ 8,800	$ 62,000	$ 32,739	$ 132,361
000006	000099	0005-1	240	RTE 202	NAVIAN DEVELOPMENT CO, LLC	2.001	$ 198,400	$ 6,000	$ 123,800	$ -	$ 328,200
000006	000099	0005-2		RTE 202	NAVIAN DEVELOPMENT CO, LLC	2.859	$ 119,800	$ 10,000	$ 143,500	$ -	$ 273,300
000003	000025	000003	172	MAIN ST	NELSON, CALVIN E.	6.8	$ 72,500	$ 17,300	$ 31,800	$ -	$ 121,600
000046	000021	000000	10	LAUREL RD	NELSON, HENRY F. JR.		$ 41,800	$ 3,800	$ 12,200	$ -	$ 57,800
000046	000021	000000	10	LAUREL RD	NELSON, HENRY F. JR.		$ 18,000	$ 2,000	$ -	$ -	$ 20,000
000002	000011	000000		OFF ROBBINS RD	NEW ENGLAND POWER CO.	10.3	$ -	$ -	$ 68,500	$ -	$ 68,500
000002	000011	000001		ROBBINS RD	NEW ENGLAND POWER CO.	3.5	$ -	$ -	$ 24,500	$ -	$ 24,500
000002	000020	000000		B & M RAILROAD	NEW ENGLAND POWER CO.	2.6	$ -	$ -	$ 18,200	$ -	$ 18,200
000002	000020	000001		OLD DANFORTH RD	NEW ENGLAND POWER CO.	6.2	$ -	$ -	$ 43,400	$ -	$ 43,400
000002	000020	000002		OLD DANFORTH RD	NEW ENGLAND POWER CO.	3.4	$ -	$ -	$ 23,800	$ -	$ 23,800
000002	000020	000003		MIDDLE WINCHENDON RD	NEW ENGLAND POWER CO.	2.2	$ -	$ -	$ 15,400	$ -	$ 15,400
000002	000020	000004		MIDDLE WINCHENDON RD	NEW ENGLAND POWER CO.	10.3	$ -	$ -	$ 68,500	$ -	$ 68,500
000005	000003	000000		ABEL RD	NEW ENGLAND POWER CO.	12	$ -	$ -	$ 79,000	$ -	$ 79,000
000005	000043	000000		BEAN HILL RD	NEW ENGLAND POWER CO.	4	$ -	$ -	$ 28,000	$ -	$ 28,000
000099	000001	000000		TRANS LINES	NEW ENGLAND POWER CO.	0	$ -	$ 405,000	$ -	$ -	$ 405,000
000009	000005	000000	1000	RTE 119	NEW HAMPSHIRE, STATE OF	4	$ 55,200	$ 6,500	$ 29,800	$ -	$ 91,500
000011	000013	000000	15	GRASSY POND RD	NEW HAMPSHIRE, STATE OF	0.09	$ -	$ -	$ 3,600	$ -	$ 3,600
000011	000027	000000	271	CATHEDRAL RD	NEW HAMPSHIRE, STATE OF	174	$ -	$ -	$ 58,300	$ -	$ 58,300
000011	000033	000000	270	CATHEDRAL RD	NEW HAMPSHIRE, STATE OF	1129.1	$ -	$ 20,200	$ 872,100	$ -	$ 892,300
000035	000013	000000	894	RTE 119	NEW HAMPSHIRE, STATE OF	0.01	$ -	$ -	$ 1,800	$ -	$ 1,800
000037	000001	000000	52	MOUNTAIN RD	NEW HAMPSHIRE, STATE OF	0.16	$ -	$ -	$ 28,900	$ -	$ 28,900
000019	000028	000000	17	CLIFFWELL DR	NICHOLS, BARBARA W. TRUSTEE OF	0.906	$ 44,000	$ 4,400	$ 99,900	$ -	$ 148,300
000020	000012	000000	83	EAST MONOMONACK RD	NICHOLSON, LINDSAY B.	0.83	$ 19,700	$ -	$ 110,200	$ -	$ 129,900
000040	000016	000000	35	PINE EDEN	NIEMELA, ALVAH W.	0.38	$ 29,700	$ 400	$ 40,600	$ -	$ 70,700
000007	000024	000002	72	CATHEDRAL RD	NIEMELA, LISA DIRUSSO	4.07	$ 63,500	$ -	$ 29,900	$ -	$ 93,400
000012	000003	0006-2		OLD NEW IPSWICH RD	NIEVES, ANGEL L	2.056	$ -	$ -	$ 24,200	$ -	$ 24,200
000002	000006	000000	160	ROBBINS RD	NISKALA, GARY A.	10.97	$ 72,600	$ 5,100	$ 35,700	$ -	$ 113,400
000002	000059	00T069	4	COUNTRY RD - 356 MP	NIX, ANN &	0	$ 16,500	$ 400	$ -	$ -	$ 16,900

Map	Lot	Sub	Location		Owner	Acres	Building	Feature	Land	CU Credit	Total
000028	000017	000000	39	PAYSON HILL RD	NOEL, CHRISTINE D.	2.15	$ 41,600	$ 4,900	$ 38,800	$ -	$ 85,300
000046	000027	000000	213	WOODBOUND RD	NOEL, LEON JAMES	1.25	$ 53,000	$ 4,900	$ 21,700	$ -	$ 79,600
000002	000051	000005	180	MIDDLE WINCHENDON RD	NORBY, BOBBIE JO, TTEE	8.15	$ 253,800	$ 14,200	$ 68,200	$ -	$ 336,200
000007	000078	000002	408	RTE 119	NORBY, DAVID J.	21	$ 140,400	$ 2,000	$ 33,200	$ -	$ 175,600
000018	000021	000001		EAST MONOMONAC RD	NORBY, JEFFREY M	3.09	$ -	$ -	$ 28,400	$ -	$ 28,400
000010	000004	0007-1	145	DRAGG HILL RD	NORBY, MARK	4.4	$ 117,300	$ -	$ 38,600	$ -	$ 155,900
000002	000052	0001-2		RAND RD	NORBY, STEVEN B., TTEE	5.612	$ -	$ -	$ 27,100	$ -	$ 27,100
000023	000003	000000	16	SWAN POINT RD	NORMANDIN III, ROBERT A	3.2	$ 110,800	$ 2,300	$ 28,600	$ -	$ 141,700
000023	000001	000008	22	MILLER AVE	NORMANDIN JR., ROBERT A.	2	$ -	$ -	$ 20,400	$ -	$ 20,400
000023	000001	000009	12	MILLER AVE	NORMANDIN JR., ROBERT A.	4.2	$ 165,600	$ 17,100	$ 79,300	$ -	$ 262,000
000002	000066	000000	334	MIDDLE WINCHENDON RD	NORMANDIN, JOEL D.	0.923	$ 125,400	$ 2,900	$ 19,200	$ -	$ 147,500
000035	000009	000000	32	KIMBALL RD	NORRIS, MICHAEL K.	0.38	$ 26,600	$ 500	$ 40,600	$ -	$ 67,700
000034	000007	000000	76	RED GATE LANE	NORTON, BRIAN J.	0.37	$ 72,400	$ 3,000	$ 28,600	$ -	$ 104,000
000004	000045	000000	35	WOOD AVE	NOTTINGHAM, EVELINE E.	49.3	$ 79,900	$ 4,300	$ 75,600	$ 56,064	$ 103,736
000004	000045	000001	34	WOOD AVE	NOTTINGHAM, EVELINE E.	17.1	$ -	$ -	$ 44,900	$ 44,377	$ 523
000004	000045	000002	19	WOOD AVE	NOTTINGHAM, EVELINE E.	6.8	$ -	$ -	$ 31,300	$ 31,092	$ 208
000004	000045	000003	20	WOOD AVE	NOTTINGHAM, EVELINE E.	6.7	$ -	$ -	$ 28,800	$ 28,595	$ 205
000004	000049	000000	41	WOOD AVE	NOTTINGHAM, EVELINE E.	2.7	$ 50,000	$ -	$ 22,400	$ 2,402	$ 69,998
000024	000008	000000	196	RTE 119	NOTTINGHAM, EVELINE E.	7.35	$ -	$ -	$ 32,100	$ 31,920	$ 180
000002	000005	000000	168	ROBBINS RD	NUTTING, THOMAS ALAN	2.75	$ 66,200	$ 3,400	$ 30,600	$ -	$ 100,200
000028	000004	000000	271	MAIN ST	NYNEX/NEW ENGLAND TELEPHONE CO	0.49	$ 74,300	$ -	$ 19,600	$ -	$ 93,900
000008	000006	000002	36	BANCROFT RD	O'BRIEN, ROBERT L.	2.08	$ 153,200	$ 500	$ 24,200	$ -	$ 177,900
000003	000013	000009		MAIN ST	OBUCHOWSKI, MARK J.	2.75	$ 105,100	$ -	$ 26,600	$ -	$ 131,700
000010	000009	000001		MOUNTAIN RD	O'CONNOR, MICHAEL J.	4.09	$ 65,400	$ 3,600	$ 31,700	$ -	$ 100,700
000037	000002	000000	50	MOUNTAIN RD	O'CONNOR, MICHAEL J.	0.28	$ -	$ -	$ 15,300	$ -	$ 15,300
000039	000009	000003	97	KIMBALL RD	O'CONNOR, PAUL M.	0.21	$ 54,300	$ 2,800	$ 27,300	$ -	$ 84,400
000016	000006	000001	79	HUBBARD HILL RD	O'CONNOR, RICHARD H.	1.5	$ 57,200	$ -	$ 23,400	$ -	$ 80,600
000050	000001	000000	941	RTE 119	O'CONNOR, TED E.	2.8	$ 110,300	$ 4,000	$ 28,000	$ -	$ 142,300
000009	000009	000001		KIMBALL RD	O'DAY, JOHN	32.2	$ -	$ -	$ 90,500	$ 15,136	$ 75,364
000043	000001	000024	18	BLAKEVILLE RD	O'DELL, CURTIS & PATRICIA, TTE	0.86	$ 53,100	$ 6,200	$ 46,000	$ -	$ 105,300
000006	000066	000000	313	MAIN ST	OESER, ROBERTA K	3.96	$ 170,000	$ 17,900	$ 48,200	$ -	$ 236,100
000022	000012	000000	19	ROCKY RD	OJA, DAVID W.	2.23	$ 29,300	$ 22,700	$ 60,600	$ -	$ 112,600
000043	000001	000017	5	BLAKEVILLE RD	OJALA, ROBERT J.	0.96	$ 60,900	$ -	$ 34,500	$ -	$ 95,400
000027	000031	000000	9	LORD BROOK RD	OJALA, WILLIS H.	0.46	$ 47,100	$ 9,100	$ 15,700	$ -	$ 71,900
000017	000002	000000	78	HUBBARD HILL RD	O'KEEFE, ROBERT J.	2.84	$ 80,100	$ 2,200	$ 28,100	$ -	$ 110,400
000005	000020	000002		ABEL RD	O'KEEFE, RUTH V.	2.356	$ -	$ -	$ 24,200	$ -	$ 24,200
000005	000020	000001	11	ABEL RD	O'KEEFE, SHARON	2.08	$ 52,200	$ 2,500	$ 26,900	$ -	$ 81,600
000050	000051	000000	915	RTE 119	O'KEEFE, SHARON	3	$ -	$ -	$ 24,300	$ -	$ 24,300
000006	000050	000008	98	HUNT HILL RD	OLD COUNTY HOLDINGS, L.L.C.	3.1	$ 149,600	$ 3,800	$ 68,900	$ -	$ 222,300

Map	Lot	Sub	Location		Owner	Acres	Building	Feature	Land	CU Credit	Total
000013	000019	000000	37	DOLLY LANE	OLIHOVIK, WALTER M.	0.14	$ 21,000	$ 300	$ 50,900	$ -	$ 72,200
000006	000033	000000	675	RTE 119	OLIN, GORDON C.	2	$ 128,600	$ -	$ 60,000	$ -	$ 188,600
000006	000081	000012		BUTTERNUT DR	OLIN, GORDON C.	3.05	$ 142,300	$ 17,100	$ 31,100	$ -	$ 190,500
000006	000081	000002		BUTTERNUT DR	OLIN, LARRY	5.4	$ 205,300	$ 4,000	$ 31,600	$ -	$ 240,900
000007	000083	000000	379	RTE 119	OLIN, LARRY & ELMI	40	$ -	$ -	$ 57,200	$ 51,420	$ 5,780
000007	000002	000001	76	GODDARD RD	OLIN, RICHARD	2.5	$ 88,000	$ -	$ 30,300	$ -	$ 118,300
000002	000059	00T077	6	MAPLE DR - 349 MP	OLIVELLI, DOLORES	0	$ 20,800	$ 500	$ -	$ -	$ 21,300
000040	000011	000000	36	PINE EDEN	OLLIKKALLA, GLENDA MAE &	0.62	$ 70,600	$ -	$ 40,100	$ -	$ 110,700
000037	000014	000000	432	RTE 202	OLOKUN PROPERTY ENTERPRISES	0.48	$ -	$ -	$ 17,700	$ -	$ 17,700
000037	000015	000000		RTE 202	OLOKUN PROPERTY ENTERPRISES	10.05	$ 140,300	$ 8,300	$ 120,300	$ -	$ 268,900
000037	000015	000000	426	RTE 202	OLOKUN PROPERTY ENTERPRISES	0	$ 30,000	$ 1,300	$ -	$ -	$ 31,300
000037	000015	000000	426	RTE 202	OLOKUN PROPERTY ENTERPRISES	0	$ 18,900	$ 100	$ -	$ -	$ 19,000
000037	000015	000000	56	WEST MAIN ST	OLOKUN PROPERTY ENTERPRISES	0	$ 112,600	$ -	$ -	$ -	$ 112,600
000007	000026	000033	74	BIRCH DR	O'LOUGHLIN, JAMES	1.32	$ 85,300	$ 7,500	$ 24,400	$ -	$ 117,200
000027	000026	000001	232	MAIN ST	O'LOUGHLIN,III THOMAS A	1.55	$ 59,200	$ -	$ 34,000	$ -	$ 93,200
000002	000010	0008-2		RAND RD	OLSON, ELAINE V	2.907	$ -	$ -	$ 25,500	$ -	$ 25,500
000006	000081	000008		BUTTERNUT DR	OLSON, AARON E.	3.392	$ 285,600	$ 5,000	$ 31,600	$ -	$ 322,200
000006	000081	000005		BUTTERNUT DR	OLSON, ANDREW	7.5	$ 126,400	$ 13,100	$ 35,300	$ -	$ 174,800
000006	000081	000006		BUTTERNUT DR	OLSON, ANNIE	4.1	$ 86,100	$ -	$ 32,700	$ -	$ 118,800
000006	000081	000007		BUTTERNUT DR	OLSON, CARL M.	5.1	$ 118,000	$ 2,000	$ 32,800	$ -	$ 152,800
000006	000081	000004		BUTTERNUT DR	OLSON, DANA G.	4.4	$ 160,100	$ 1,200	$ 33,100	$ -	$ 194,400
000027	000034	000000	229	MAIN ST	OLSON, DAVID E.	3	$ 49,200	$ -	$ 44,400	$ -	$ 93,600
000027	000035	000000	225	MAIN ST	OLSON, DAVID E.	0.57	$ 96,800	$ 14,900	$ 17,300	$ -	$ 129,000
000002	000028	000000		DANFORTH CROSSING	OLSON, ELAINE	23	$ -	$ -	$ 29,200	$ 26,522	$ 2,678
000002	000029	000000	73	OLD DANFORTH CROSS'G	OLSON, ELAINE	23	$ -	$ -	$ 38,500	$ 37,937	$ 563
000002	000010	0008-4		RAND RD	OLSON, ELAINE V	3.241	$ -	$ -	$ 28,700	$ -	$ 28,700
000002	000010	0008-5		RAND RD	OLSON, ELAINE V	5.643	$ -	$ -	$ 32,300	$ -	$ 32,300
000002	000010	0008-6		RAND RD	OLSON, ELAINE V	2.05	$ -	$ -	$ 26,900	$ -	$ 26,900
000002	000010	0008-7		RAND RD	OLSON, ELAINE V	2.418	$ -	$ -	$ 27,400	$ -	$ 27,400
000002	000016	000000	105	RAND RD	OLSON, ELAINE V	12	$ 70,400	$ -	$ 60,700	$ -	$ 131,100
000002	000026	000000		DANFORTH CROSSING	OLSON, ELAINE V	81	$ -	$ -	$ 59,300	$ 53,516	$ 5,784
000002	000036	000000	43	OLD DANFORTH CROSS'G	OLSON, ELAINE V	24.2	$ -	$ -	$ 44,100	$ 43,439	$ 661
000002	000036	000001	33	OLD DANFORTH CROSS'G	OLSON, ELAINE V	2.9	$ -	$ -	$ 2,200	$ 2,163	$ 37
000002	000037	000001	32	OLD DANFORTH CROSS'G	OLSON, ELAINE V	6	$ -	$ -	$ 2,700	$ 2,623	$ 77
000002	000037	000002	44	OLD DANFORTH CROSS'G	OLSON, ELAINE V	2.9	$ -	$ -	$ 13,800	$ 13,593	$ 207
000002	000037	0002-1		DANFORTH CROSSING	OLSON, ELAINE V	3.9	$ -	$ -	$ 28,100	$ 27,458	$ 642
000002	000062	000003	306	MIDDLE WINCHENDON RD	OLSON, ELAINE V	2.02	$ 88,300	$ 28,700	$ 29,500	$ -	$ 146,500
000007	000017	000002	548	RTE 119	OLSON, ELAINE V	5.67	$ 87,400	$ 4,500	$ 69,300	$ -	$ 161,200
000007	000017	000002	548	RTE 119	OLSON, ELAINE V		$ 106,600	$ -	$ -	$ -	$ 106,600

Map	Lot	Sub	Location		Owner	Acres	Building	Feature	Land	CU Credit	Total
000007	000017	000003		ROUTE 119	OLSON, ELAINE V	5.01	$ -	$ -	$ 65,800	$ -	$ 65,800
000002	000022	000000	56	OLD DANFORTH CROSS'G	OLSON, ELAINE V.	22	$ -	$ -	$ 32,800	$ 31,080	$ 1,720
000002	000023	000000	70	OLD DANFORTH CROSS'G	OLSON, ELAINE V.	27	$ -	$ -	$ 35,800	$ 33,689	$ 2,111
000002	000029	00000A	55	OLD DANFORTH CROSS'G	OLSON, ELAINE V.	7	$ -	$ -	$ 12,400	$ 12,329	$ 71
000005	000006	000000	113	ABEL RD	OLSON, ERIC M.	13	$ -	$ -	$ 35,000	$ 33,621	$ 1,379
000005	000009	000000	72	ABEL RD	OLSON, ERIC M.	106	$ -	$ -	$ 74,800	$ 63,628	$ 11,172
000005	000040	000000	74	BEAN HILL RD	OLSON, ERIC M.	31	$ -	$ -	$ 48,100	$ 44,761	$ 3,339
000002	000059	00T028	10	PARK DR - 317 MP	OLSON, HELEN MAE	0	$ 19,600	$ 700	$ -	$ -	$ 20,300
000041	000006	000000	17	PINE EDEN	OLSON, HILBERT A.	0.66	$ 65,100	$ 2,800	$ 52,300	$ -	$ 120,200
000002	000010	000007		RAND RD	OLSON, JOSHUA	2.006	$ 119,100	$ 2,000	$ 26,800	$ -	$ 147,900
000006	000092	001B-1	13	LORD HILL RD	OLSON, LORRAINE H. TTE	10.6	$ -	$ 37,500	$ 30,200	$ -	$ 67,700
000006	000092	001B-2	7	LORD HILL RD	OLSON, LORRAINE H. TTE	9.5	$ -	$ 1,400	$ 29,600	$ -	$ 31,000
000006	000092	001B-3	1	LORD HILL RD	OLSON, LORRAINE H. TTE	3	$ -	$ -	$ 22,800	$ -	$ 22,800
000004	000003	0002-5	56	HERITAGE DR	OLSON, MATTHEW N.	15.172	$ 232,900	$ 6,500	$ 47,900	$ -	$ 287,300
000004	000003	0002-5	56	HERITAGE DR	OLSON, MATTHEW N.		$ 108,500	$ -	$ -	$ -	$ 108,500
000004	000013	000000	58	WEATHERBEE HILL RD	OLSON, MATTHEW N.	14.2	$ -	$ -	$ 31,200	$ 29,148	$ 2,052
000007	000053	000003		OLD NEW IPSWICH RD	OLSON, NATHAN	2.04	$ -	$ -	$ 26,900	$ -	$ 26,900
000012	000003	0006-1		OLD NEW IPSWICH RD	OLSON, NATHAN J. TRUSTEE	2.055	$ -	$ -	$ 24,200	$ -	$ 24,200
000012	000003	0006-3	391	OLD NEW IPSWICH RD	OLSON, NATHAN J. TRUSTEE	25.993	$ 40,100	$ 8,900	$ 77,500	$ 28,787	$ 97,713
000012	000003	0006-4		OLD NEW IPSWICH RD	OLSON, NATHAN J. TRUSTEE	12.056	$ -	$ -	$ 38,300	$ 38,300	$ -
000006	000081	000010		BUTTERNUT DR	OLSON, RAMONA E	3.243	$ -	$ -	$ 28,400	$ -	$ 28,400
000003	000068	000000	32	BUSH HILL RD	OLSON, RICHARD	40	$ 113,000	$ 5,800	$ 71,400	$ 38,341	$ 151,859
000007	000053	000005		OLD NEW IPSWICH RD	OLSON. NATHAN	2.29	$ -	$ -	$ 27,200	$ -	$ 27,200
000010	000019	0002-2		MOUNTAIN RD	OLSSON, CHRISTOPHER	3.063	$ 84,900	$ -	$ 25,700	$ -	$ 110,600
000003	000009	000002	11	HUGHILL RD	O'MALLEY, DANIEL	1.9	$ 100,600	$ 2,900	$ 28,700	$ -	$ 132,200
000030	000031	000000	478	RTE 119	O'NEIL, WILLIAM J.	2.33	$ 36,900	$ (3,000)	$ 60,800	$ -	$ 94,700
000008	000016	0003-3	19	CROSS ST	ONERMAA, MARTTI &	2.967	$ 87,500	$ -	$ 23,600	$ -	$ 111,100
000002	000047	000001	173	MIDDLE WINCHENDON RD	OPRAMOLLA, JOSEPH P.	2.91	$ 83,200	$ 900	$ 27,200	$ 1,782	$ 109,518
000003	000057	000000	27	CONVERSEVILLE RD	ORAZIO, KAREN	2	$ 104,600	$ -	$ 26,800	$ -	$ 131,400
000027	000012	000000	11	TODD HILL RD	ORR JR, DAVID E.	0.446	$ 64,200	$ -	$ 15,500	$ -	$ 79,700
000002	000036	000002	315	MIDDLE WINCHENDON RD	ORR, MARY E.	7.5	$ 61,100	$ 2,000	$ 30,900	$ -	$ 94,000
000006	000004	0003-2	97	THOMAS RD	OSIMO, RONALD E.	7.97	$ 196,400	$ 7,300	$ 34,500	$ -	$ 238,200
000006	000054	001-16	51	JERICHO RD	OSTERGARD, RUTH A &	2.27	$ -	$ -	$ 29,900	$ -	$ 29,900
000004	000032	000000	26	BEAVER DAM RD	OSTERGARD, VIRGINIA M.	4	$ 71,500	$ 1,500	$ 29,800	$ -	$ 102,800
000001	000022	000001	147	ROBBINS RD	OSTREICHER, ELLEN D.	13.6	$ -	$ 400	$ 35,500	$ 33,928	$ 1,972
000001	000022	000002	145	ROBBINS RD	OSTREICHER, ELLEN D.	2	$ 109,800	$ 10,000	$ 26,800	$ -	$ 146,600
000007	000059	000000	28	OLD NEW IPSWICH RD	O'TOOLE, SYLVESTER J.	9.8	$ 51,100	$ 8,000	$ 32,300	$ -	$ 91,400
000006	000020	000003		MOUNTAIN RD	OWEN, THOMAS P.	14.7	$ 81,100	$ -	$ 36,500	$ 10,137	$ 107,463
000002	000034	000001	303	MIDDLE WINCHENDON RD	PACKARD, ANN MARIE	5	$ 61,100	$ 300	$ 31,200	$ -	$ 92,600

Map	Lot	Sub	Location		Owner	Acres	Building	Feature	Land	CU Credit	Total
000018	000014	000000	127	EAST MONOMONACK RD	PAINE, RICHARD S.	0.6	$ 16,800	$ 6,200	$ 107,200	$ -	$ 130,200
000004	000051	0002-1	58	RTE 119	PANAGIOTES, ARTHUR G.	5.524	$ 52,200	$ 8,100	$ 39,200	$ 3,272	$ 96,228
000004	000051	0002-1	58	RTE 119	PANAGIOTES, ARTHUR G.	0	$ 40,300	$ -	$ -	$ -	$ 40,300
000004	000051	0002-2	59	RTE 119	PANAGIOTES, ARTHUR G.	3.784	$ 101,900	$ (1,200)	$ 31,500	$ 3,768	$ 128,432
000010	000027	000003	95	OLD JAFFREY RD	PANAGIOTES, NICHOLAS G.	11.66	$ 118,400	$ -	$ 34,400	$ 9,772	$ 143,028
000007	000084	000001	391	RTE 119	PANGBORN, RALPH H., ELIZABETH	1.5	$ -	$ -	$ 11,700	$ 11,483	$ 217
000007	000084	000002	390	RTE 119	PANGBORN, RALPH H., ELIZABETH	25.29	$ -	$ -	$ 45,900	$ 42,246	$ 3,654
000050	000049	000000	935	RTE 119	PANOPOULOS, DAVID P &	2.57	$ 75,700	$ -	$ 30,400	$ -	$ 106,100
000006	000033	000001	683	RTE 119	PANOPOULOS, DAVID P.	2.8	$ 122,600	$ 600	$ 105,600	$ -	$ 228,800
000050	000022	000000	45	MEADOW VIEW RD	PANOPOULOS, DAVID P.	1.07	$ 157,600	$ 2,000	$ 24,600	$ -	$ 184,200
000007	000026	000026	13	JAY DR	PAOLUCCI, DONALD A.	1.06	$ 55,200	$ 3,500	$ 56,100	$ -	$ 114,800
000003	000031	0002-2	112	WELLINGTON RD	PAPA, ROBERT &	2.51	$ -	$ -	$ 27,600	$ -	$ 27,600
000003	000014	000000	90	MAIN ST	PAQUETTE, PAUL R.	1	$ 44,100	$ -	$ 20,000	$ -	$ 64,100
000007	000029	000000	200	OLD NEW IPSWICH RD	PAQUIN, HENRIETTA, TTE	1.11	$ 27,500	$ -	$ 20,700	$ -	$ 48,200
000004	000034	000000	187	RTE 119	PAQUIN, ROBERT L.	13.4	$ 60,500	$ 400	$ 21,400	$ 7,555	$ 74,745
000006	000067	000002	571	RTE 119	PARKER, GERALD, W.	15.512	$ 146,800	$ 12,700	$ 67,500	$ 20,643	$ 206,357
000002	000059	000001	262	MIDDLE WINCHENDON RD	PARKER, JEFRA &,TTEE	2.5	$ 61,600	$ 8,300	$ 27,600	$ -	$ 97,500
000011	000029	000000	305	CATHEDRAL RD	PARKER, KENNETH P.	1	$ -	$ -	$ 1,400	$ -	$ 1,400
000008	000009	000007	103	NORTH ST	PARKKONEN, ELIAS A.	2.06	$ 109,600	$ 6,800	$ 26,900	$ -	$ 143,300
000005	000014	000002	51	ABEL RD	PARKS JR., REGINALD F.	5.9	$ 33,800	$ 3,500	$ 29,700	$ -	$ 67,000
000015	000022	000000	16	FOURTH ST	PARKS, MARTIN A	0.76	$ -	$ -	$ 116,700	$ -	$ 116,700
000015	000026	000000	13	FOURTH ST	PARKS, MARTIN A.	0.59	$ 62,800	$ 10,100	$ 96,600	$ -	$ 169,500
000034	000012	000000	60	RED GATE LANE	PARSONS, WILHELMINA F.	0.47	$ 21,000	$ 600	$ 32,600	$ -	$ 54,200
000004	000023	000001		RTE 119	PAT PROPERTIES, LLC	156	$ -	$ -	$ 58,900	$ 38,597	$ 20,303
000045	000006	000000	47	LOOP RD	PATENAUDE, ELAINE A.	0.18	$ 24,100	$ 2,800	$ 19,000	$ -	$ 45,900
000050	000035	000000	11	MONADNOCK VIEW RD	PATENAUDE, JASON M &	1.46	$ -	$ -	$ 20,800	$ -	$ 20,800
000006	000020	000001		MOUNTAIN RD	PATRIA, ADAM E.	1.92	$ -	$ -	$ 26,000	$ -	$ 26,000
000037	000020	000000	21	MOUNTAIN RD	PATRIA, ADAM E.	1	$ 33,100	$ 3,600	$ 28,600	$ -	$ 65,300
000007	000015	000007	506	RTE 119	PATTERSON, MARGARET	5.428	$ -	$ -	$ 24,000	$ -	$ 24,000
000023	000001	000011	3	MILLER AVE	PAWLOWICZ, STANLEY	0.75	$ 62,900	$ 1,300	$ 19,700	$ -	$ 83,900
000048	000073	000000	11	THAYER RD - RFN 821	PAYELIAN, MICHELLE L.	0.34	$ 61,700	$ 3,700	$ 32,900	$ -	$ 98,300
000007	000097	000000	24	CONVERSEVILLE RD	PAYSON, DAVID A.	4.6	$ 68,300	$ 3,000	$ 30,700	$ -	$ 102,000
000018	000004	000000	26	LAPHAM LANE -RFN 526	PEABODY, BAYARD	0.33	$ 25,600	$ -	$ 70,300	$ -	$ 95,900
000002	000059	00T023	20	PARK DR - 322 MP	PEABODY, SANDRA L	0	$ 14,500	$ 600	$ -	$ -	$ 15,100
000002	000059	00T012	15	SUNSET RD - 309 MP	PEABODY, SCOTT E.	0	$ 19,200	$ 400	$ -	$ -	$ 19,600
000007	000026	000003	89	BIRCH DR	PEACOCK, GEORGE W. III	1.07	$ -	$ 1,500	$ 20,300	$ -	$ 21,800
000007	000026	000004	85	BIRCH DR	PEACOCK, GEORGE W. III	1.36	$ 56,600	$ 6,800	$ 24,700	$ -	$ 88,100
000019	000013	000000	13	COOT BAY - RFN 616	PEAHL, CHRISTOPHER J.	0.39	$ 35,700	$ 2,400	$ 76,500	$ -	$ 114,600
000019	000019	000000	9	COOT BAY DR-E #616A	PEAHL, CHRISTOPHER J.	0.34	$ 96,800	$ 3,000	$ 71,400	$ -	$ 171,200

Map	Lot	Sub	Location		Owner	Acres	Building	Feature	Land	CU Credit	Total
000019	000016	000002	6	COOT BAY DR-E #616A	PEAHL, KATHLEEN C.	1.35	$ -	$ -	$ 5,000	$ -	$ 5,000
000020	000014	000000	79	EAST MONOMONAC RD	PECK, CYNTHIA G.	2.04	$ 34,100	$ 7,200	$ 131,200	$ -	$ 172,500
000020	000014	000000	79	EAST MONOMONAC RD	PECK, CYNTHIA G.	0	$ 97,200	$ 4,000	$ -	$ -	$ 101,200
000005	000026	000000	1	PEARLY POND WAY	PEDERSEN, RONALD E &	0.12	$ 12,700	$ 300	$ 6,700	$ -	$ 19,700
000006	000054	001-12	12	TERVO ROAD	PEDERSON, DONALD F.	1.13	$ 155,400	$ -	$ 23,000	$ -	$ 178,400
000010	000029	0001-2	603	RTE 202	PEDERSON, RONALD E.	12.25	$ 61,200	$ -	$ 127,200	$ -	$ 188,400
000005	000002	000002	165	ABEL RD	PELKEY, GARY L.	8.6	$ 45,400	$ 1,700	$ 33,700	$ -	$ 80,800
000002	000054	000000	225	MIDDLE WINCHENDON RD	PELKEY, TANYA M.	6	$ 62,200	$ 400	$ 32,800	$ -	$ 95,400
000002	000058	000000	240	MIDDLE WINCHENDON RD	PELKEY, TANYA M.	0.6	$ -	$ -	$ 2,700	$ -	$ 2,700
000002	000058	000001	248	MIDDLE WINCHENDON RD	PELKEY, TANYA M.	0.4	$ -	$ -	$ 6,600	$ -	$ 6,600
000008	000020	0002-A	90	BANCROFT RD	PELLETIER, DANA F.	3.01	$ 123,300	$ 2,000	$ 25,600	$ -	$ 150,900
000010	000032	000000	588	RTE 202	PELLETIER, WILFRED	0.5	$ 55,400	$ 800	$ 25,000	$ -	$ 81,200
000010	000032	000001	590	RTE 202	PELLETIER, WILFRED	0.14	$ -	$ -	$ 6,300	$ -	$ 6,300
000003	000004	000001	31	MAIN ST	PELTO, KENNETH W.	6.2	$ 58,400	$ 5,300	$ 31,200	$ -	$ 94,900
000001	000011	000006	61	SUNRIDGE RD	PENNELL, DAVID J.	4.06	$ 201,400	$ 18,000	$ 32,600	$ -	$ 252,000
000010	000007	000000	71	WOODBOUND RD	PERAGALLO, DONNA A., TTEE	33.359	$ 127,100	$ -	$ 67,100	$ 37,073	$ 157,127
000046	000004	000000	12	FLORENCE RD	PERCELAY, JACK M	0.45	$ 47,300	$ 7,200	$ 11,300	$ -	$ 65,800
000006	000072	000003	5	FITZGERALD RD	PEREZ, LEONARD G.	2.1	$ 62,000	$ -	$ 27,000	$ -	$ 89,000
000022	000022	000002	44	SWAN POINT RD	PERRY, ETHAN T.	1.9	$ 65,500	$ 400	$ 32,700	$ -	$ 98,600
000045	000017	000000	27	PULASKI DR RFN - 831	PETERS, BRUCE	0.5	$ 25,400	$ 3,400	$ 60,800	$ -	$ 89,600
000010	000047	000014	22	FOX RUN LANE	PETERSON, RICHARD	1.73	$ 81,700	$ 5,600	$ 30,200	$ -	$ 117,500
000008	000016	0003-1	15	CROSS ST	PETERSON, SCOTT I.	2.7	$ 74,800	$ -	$ 25,200	$ -	$ 100,000
000034	000037	000000	9	RED GATE LANE	PETRASHEWICZ, RICHARD L.	0.2	$ -	$ -	$ 7,900	$ -	$ 7,900
000043	000001	000002	5	JOWDERS COVE RD	PETRELLA, JOSEPH - TRUST	0.95	$ 59,000	$ 1,000	$ 48,300	$ -	$ 108,300
000006	000050	000011	80	HUNT HILL RD	PETTUS, BUFORD M.	2.39	$ 65,200	$ 7,200	$ 27,400	$ -	$ 99,800
000007	000035	000000	11	PINE TERRACE	PHILBIN, MARY	1.5	$ 57,400	$ 8,900	$ 23,400	$ -	$ 89,700
000022	000020	000001	67	SWAN POINT RD	PHILLIPS, CHARLES E.	1.57	$ 37,000	$ 5,700	$ 151,300	$ -	$ 194,000
000022	000021	000000	65	SWAN POINT RD	PHILLIPS, CHARLES E.	2.4	$ 71,800	$ 5,900	$ 136,200	$ -	$ 213,900
000002	000068	000000	11	WEBSTER DR	PICARD, JR., GEORGE A	1.25	$ 46,500	$ -	$ 19,500	$ -	$ 66,000
000048	000081	000000	49	THAYER RD - RFN 821	PICKFORD, RICHARD E.	0.45	$ 23,300	$ 2,000	$ 57,200	$ -	$ 82,500
000021	000018	000000	47	WELLINGTON RD	PIERANDRI, MARYROSE - WILLIAM,	2	$ 58,100	$ 8,100	$ 117,400	$ -	$ 183,600
000021	000018	000001	57	WELLINGTON RD	PIERANDRI, MARYROSE - WILLIAM,	1.8	$ 46,100	$ -	$ 89,100	$ -	$ 135,200
000047	000045	000000	5	SQUANTUM RD	PIERCE, EDWIN A.	0.46	$ 16,900	$ 2,000	$ 38,600	$ -	$ 57,500
000008	000022	000000	53	BANCROFT RD	PIERCE, KIMBERLY H.	10	$ 58,400	$ 400	$ 32,500	$ -	$ 91,300
000020	000007	000000	93	EAST MONOMONACK RD	PIETRAS, JOHN E.	1.13	$ 43,000	$ 6,500	$ 117,500	$ -	$ 167,000
000025	000021	000000	6	EAST MAIN ST	PIKE, DARLENE & WAYNE & SIMONE	0.96	$ 51,500	$ 1,000	$ 27,900	$ -	$ 80,400
000015	000021	000000	18	FOURTH ST	PINAULT, PAUL L.	0.39	$ -	$ 800	$ 78,300	$ -	$ 79,100
000010	000021	000000		POOL POND	PINE EDEN ASSOCIATION	14	$ 35,200	$ -	$ 235,800	$ -	$ 271,000
000043	000001	000007	29	JOWDERS COVE RD	PISECCO SR., PETER A.	0.93	$ 75,100	$ -	$ 95,500	$ -	$ 170,600

Map	Lot	Sub	Location		Owner	Acres	Building	Feature	Land	CU Credit	Total
000010	000027	000011	70	OLD JAFFREY RD	PITTSLEY, MARY ELLEN	5.6	$ 66,100	$ 300	$ 27,900	$ -	$ 94,300
000007	000026	000002	91	BIRCH DR	PIURKOWSKI, EUGENE J.	0.96	$ 98,900	$ 1,500	$ 21,600	$ -	$ 122,000
000039	000033	000000	54	KIMBALL RD	PLETCHER, JAMES	0.34	$ 105,200	$ 4,600	$ 48,800	$ -	$ 158,600
000010	000045	000000	538	RTE 202	PLH-RINDGE, LLC	2.8	$ 80,000	$ -	$ 60,600	$ -	$ 140,600
000010	000045	000000	538	RTE 202	PLH-RINDGE, LLC	0	$ 39,900	$ 2,700	$ -	$ -	$ 42,600
000017	000004	000000	20	LACHANCE CIRCLE	PLISKA REALTY TRUST	0.55	$ -	$ -	$ 12,600	$ -	$ 12,600
000017	000019	000000	19	LACHANCE CIRCLE	PLISKA REALTY TRUST	0.48	$ 28,900	$ 2,700	$ 85,700	$ -	$ 117,300
000010	000044	000000	11	COUNTY RD	PLOURDE, MICHELLE L	2.29	$ 86,400	$ -	$ 27,200	$ -	$ 113,600
000010	000020	000000		MOUNTAIN RD	PLUMB, JONATHAN L.	4.5	$ 36,500	$ 7,500	$ 56,900	$ -	$ 100,900
000023	000001	000019	37	SWAN POINT RD	POFF, JANINE H.	0.91	$ 53,700	$ 8,600	$ 23,900	$ -	$ 86,200
000033	000005	000000	40	WEST MAIN ST	POIKONEN, ALAN I.	3	$ 67,400	$ 7,000	$ 40,500	$ -	$ 114,900
000008	000009	000004	109	PERRY RD	POIKONEN, ERIC K.	4.52	$ 71,100	$ 1,100	$ 30,600	$ -	$ 102,800
000032	000005	000000	415	RTE 202	POIKONEN, KEITH A. &	0.25	$ 63,600	$ 2,000	$ 15,000	$ -	$ 80,600
000039	000018	000000	82	KIMBALL RD	POIRIER, DAVID C.	0.39	$ 41,200	$ 10,400	$ 62,100	$ -	$ 113,700
000006	000029	000000	30	WOODBOUND RD	POMPONIO, FREDERICK	7	$ 87,300	$ 6,500	$ 30,800	$ -	$ 124,600
000040	000020	000001	469	RTE 202	POOL POINT LLC	2.5	$ -	$ -	$ 115,800	$ -	$ 115,800
000006	000035	000002	656	RTE 119	POOLE, WAYNE T.	2.5	$ 70,500	$ -	$ 27,600	$ -	$ 98,100
000001	000020	000000	113	ROBBINS RD	POOR, ERIC A.	4.1	$ 36,400	$ 2,200	$ 30,000	$ -	$ 68,600
000007	000026	000039	6	FOLIAGE WAY	POPP, DOUGLAS C.	1.09	$ 63,400	$ 1,500	$ 22,700	$ -	$ 87,600
000002	000059	00T080	45	PARK DR - 346 MP	PORTER, THOMAS R.	0	$ 21,500	$ 2,700	$ -	$ -	$ 24,200
000012	000009	000000		ON NEW IPSWICH TN LN	POWERS III, JOHN J.	15	$ 158,100	$ 6,000	$ 35,600	$ 9,643	$ 190,057
000002	000040	000000	261	MIDDLE WINCHENDON RD	POWLEY, DORIS MARIE	2	$ 26,700	$ 200	$ 26,800	$ -	$ 53,700
000002	000052	000003	195	MIDDLE WINCHENDON RD	PRATT, ELAINE M.	5.9	$ 143,600	$ 6,700	$ 33,900	$ -	$ 184,200
000001	000011	000002	35	SUNRIDGE RD	PRESTON, WILLIAM C.	4.3	$ 98,900	$ -	$ 33,000	$ -	$ 131,900
000007	000019	000005	14	FITZGERALD RD	PRICE, JAMES W.	5.04	$ 70,200	$ -	$ 31,400	$ -	$ 101,600
000004	000020	000000	225	RTE 119	PRIGGE, WM N, TTEE &	8.57	$ 63,300	$ 25,900	$ 36,400	$ -	$ 125,600
000004	000020	000000	225	RTE 119	PRIGGE, WM N, TTEE &	0	$ -	$ 5,200	$ -	$ -	$ 5,200
000004	000012	000000	95	WEATHERBEE HILL RD	PRIGGE, WM, TTEE, FOSTER 2003	18	$ 19,700	$ 9,300	$ 47,700	$ 13,637	$ 63,063
000010	000004	000000	165	WOODBOUND RD	PROLINE RESEARCH & DEVELOPMENT	25.9	$ -	$ -	$ 46,400	$ 44,679	$ 1,721
000010	000004	0007-A		FITZGERALD RD	PROLINE RESEARCH & DEVELOPMENT	25.3	$ -	$ -	$ 30,400	$ 29,626	$ 774
000002	000059	00T004	8	SUNSET RD - 304 MP	PROULX, DAVE	0	$ 15,800	$ 800	$ -	$ -	$ 16,600
000003	000019	000000	3	DANFORTH RD	PROUTY, TERRY R.	1	$ 56,000	$ 1,700	$ 20,000	$ -	$ 77,700
000029	000003	000000	45	BUTTERFIELD RD	PRUITT, LOIS A.	3.1	$ 107,300	$ -	$ 28,500	$ -	$ 135,800
000003	000025	000002	180	MAIN ST	PUBLIC SERVICE OF NH	2.48	$ -	$ -	$ 53,400	$ -	$ 53,400
000003	000040	000002	105	GODDARD RD	PUBLIC SERVICE OF NH	4	$ -	$ -	$ 1,400	$ -	$ 1,400
000007	000082	000000	409	RTE 119	PUBLIC SERVICE OF NH	3.5	$ -	$ 3,812,500	$ 60,500	$ -	$ 3,873,000
000043	000001	000029	149	WOODBOUND RD	PUGH, DAVID M.	0.924	$ 56,200	$ 400	$ 43,300	$ -	$ 99,900
000006	000050	000005	60	HUNT HILL RD	PUGH, JACKIE L.	1.68	$ 93,500	$ -	$ 24,600	$ -	$ 118,100
000002	000052	000004	203	MIDDLE WINCHENDON RD	PUSTOLA, GEORGE T.	2	$ 58,600	$ 6,100	$ 29,500	$ -	$ 94,200

Map	Lot	Sub	Location		Owner	Acres	Building	Feature	Land	CU Credit	Total
000027	000037	000000	221	MAIN ST	PYER, DALE F.	0.58	$ 41,100	$ 1,400	$ 17,400	$ -	$ 59,900
000027	000038	000000	219	MAIN ST	PYER, DALE F.	0.5	$ -	$ -	$ 14,900	$ -	$ 14,900
000007	000095	000000	49	NORTH ST	PYER, SANDRA LEE	2.42	$ 36,200	$ 7,500	$ 27,400	$ -	$ 71,100
000006	000093	000000	217	MAIN ST	PYHALA, JACOB	2.5	$ 81,200	$ -	$ 30,300	$ -	$ 111,500
000001	000011	0015-1	20	SUNRIDGE RD	PYKE, DONALD G.	3	$ 91,000	$ -	$ 31,000	$ -	$ 122,000
000050	000003	000000	4	MEADOW VIEW RD	QUALEY, III, JAMES R.	32.6	$ 159,200	$ 4,000	$ 39,300	$ -	$ 202,500
000032	000009	000000	57	WEST MAIN ST	QUATTROCHI JR., ALBERT	0.26	$ 55,500	$ 5,200	$ 13,800	$ -	$ 74,500
000005	000018	000000	10	ABEL RD	QUIMBY, DAVID P.	0.12	$ -	$ -	$ 4,200	$ -	$ 4,200
000005	000019	000001	9	ABEL RD	QUIMBY, DAVID P.	0.24	$ 58,700	$ -	$ 10,500	$ -	$ 69,200
000010	000027	000014	98	OLD JAFFREY RD	QUINLAN, MICHAEL	2.32	$ 77,100	$ -	$ 24,600	$ -	$ 101,700
000027	000025	000000	6	GODDARD RD	RACICOT, LUELLA S.	1.12	$ 67,400	$ 20,200	$ 29,800	$ -	$ 117,400
000004	000046	000000	94	RTE 119	RAHNASTO, LAURI &	129.4	$ -	$ -	$ 111,100	$ 98,247	$ 12,853
000006	000072	0001-1		FITZGERALD RD	RAID, DENISE M.	23	$ -	$ -	$ 44,000	$ 18,741	$ 25,259
000006	000072	0001-2	15	FITZGERALD RD	RAID, DENISE M.	11.2	$ 77,000	$ 7,400	$ 25,100	$ 5,468	$ 104,032
000037	000021	000000	19	MOUNTAIN RD	RAITTO, RUSSELL G.	1	$ 10,800	$ 4,600	$ 28,600	$ -	$ 44,000
000003	000022	000000	53	LORD HILL RD	RAMSEY, HAROLD L.	5.5	$ 47,400	$ 4,300	$ 29,400	$ -	$ 81,100
000036	000001	000000	880	RTE 119	RASKU,WALTER R. & ESTHER	2.25	$ 39,600	$ 3,900	$ 134,400	$ -	$ 177,900
000010	000047	000010	23	FOX RUN LANE	RATHBURN, DAVID	1.77	$ 74,700	$ 700	$ 27,800	$ -	$ 103,200
000009	000004	000000	1018	RTE 119	RATHBURN, JOHN K.	1.5	$ -	$ -	$ 2,000	$ -	$ 2,000
000006	000054	0001-4	15	TERVO ROAD	RAY TECH CONSTRUCTION	1.74	$ -	$ -	$ 37,200	$ 36,949	$ 251
000006	000054	001-15		TERVO ROAD	RAY TECH CONSTRUCTION	1.02	$ -	$ -	$ 22,100	$ 21,953	$ 147
000006	000054	001-17		TERVO ROAD	RAY TECH CONSTRUCTION	2.71	$ -	$ -	$ 30,600	$ 30,208	$ 392
000006	000054	001-18		TERVO ROAD	RAY TECH CONSTRUCTION	3.14	$ -	$ -	$ 31,200	$ 30,746	$ 454
000006	000054	001-19		TERVO ROAD	RAY TECH CONSTRUCTION	1.74	$ -	$ -	$ 27,500	$ 27,249	$ 251
000006	000054	001-21		TERVO ROAD	RAY TECH CONSTRUCTION	1.69	$ -	$ -	$ 27,200	$ 26,956	$ 244
000006	000054	001-22		TERVO ROAD	RAY TECH CONSTRUCTION	1.56	$ -	$ -	$ 26,200	$ 25,975	$ 225
000006	000054	001-23		TERVO ROAD	RAY TECH CONSTRUCTION	1.69	$ -	$ -	$ 27,200	$ 26,956	$ 244
000039	000002	000000	59	KIMBALL RD	RAY TECH CONSTRUCTION	0.23	$ -	$ -	$ 27,200	$ -	$ 27,200
000054	000001	000004		TERVO ROAD	RAY TECH CONSTRUCTION	1.74	$ -	$ -	$ 27,500	$ -	$ 27,500
000043	000001	000014	135	WOODBOUND RD	RAY, HARRY D.	1.04	$ 151,400	$ 9,000	$ 45,600	$ -	$ 206,000
000002	000037	000003	269	MIDDLE WINCHENDON RD	RAYMOND, DONALD W. TTEE	2.5	$ 92,000	$ -	$ 27,600	$ -	$ 119,600
000010	000027	0002-6	29	HIGHLAND DR	RAYMOND, KENNETH A.	0.99	$ 51,600	$ -	$ 21,900	$ -	$ 73,500
000007	000001	000000	75	GODDARD RD	RAYMOND, MARJORIE TTEE; MARJOR	6.8	$ 52,200	$ 9,800	$ 31,800	$ -	$ 93,800
000028	000010	000000	302	MAIN ST	RAYNOR, EUGENE G.	3.43	$ 51,400	$ 8,500	$ 37,600	$ -	$ 97,500
000045	000003	000000	14	LAKE RD	RECORD, RAYMOND A.	0.35	$ -	$ -	$ 10,000	$ -	$ 10,000
000002	000017	000000	115	RAND RD	REDLICH, CARL A.	5.1	$ 93,700	$ 2,200	$ 27,400	$ -	$ 123,300
000014	000022	000000	15	PARADISE ISLAND	REED, ANNE P.	0.44	$ 153,000	$ 2,000	$ 99,700	$ -	$ 254,700
000043	000001	000027	8	BLAKEVILLE RD	REED, CASEY B.	0.94	$ 53,400	$ 800	$ 48,000	$ -	$ 102,200
000033	000011	000000	28	WEST MAIN ST	REED, MONICA	0.79	$ 71,500	$ 7,300	$ 22,600	$ -	$ 101,400

Map	Lot	Sub	Location		Owner	Acres	Building	Feature	Land	CU Credit	Total
000003	000030	000000	39	DANFORTH RD	REEVES, RICHARD A.	2.5	$ 75,000	$ 3,500	$ 27,600	$ -	$ 106,100
000046	000012	000000	11	LAUREL RD	REGAL, JOSEPH F.& MARIE G.	0.3	$ 49,800	$ 2,500	$ 9,200	$ -	$ 61,500
000003	000032	000000	104	WELLINGTON RD	REID, RICHARD D	1	$ 41,700	$ 7,200	$ 20,000	$ -	$ 68,900
000007	000018	000001	5	BIRCH DR	REID, ROBERT E.	5.65	$ 143,400	$ 5,900	$ 37,900	$ -	$ 187,200
000025	000002	000000	9	EAST MAIN ST	REIDA, ALVAH M	4.25	$ 53,500	$ 16,500	$ 39,500	$ -	$ 109,500
000007	000028	000001	212	OLD NEW IPSWICH RD	REINHART, LEAH A.	5.2	$ 67,600	$ 4,100	$ 27,500	$ -	$ 99,200
000002	000009	000004	167	RAND RD	REINI, BRUCE E.	26	$ 78,700	$ 9,900	$ 46,300	$ -	$ 134,900
000004	000022	000003	9	FOSTER TERRACE	REINI, BRUCE E.	1.95	$ 64,700	$ -	$ 23,800	$ -	$ 88,500
000027	000029	000000	236	MAIN ST	REINI, BRUCE E.	1.2	$ 97,000	$ 3,000	$ 36,700	$ -	$ 136,700
000007	000019	0004-2	29	OLD CATHEDRAL RD	REISERT, AMY A	2.51	$ 85,800	$ -	$ 27,600	$ -	$ 113,400
000027	000010	000000	259C	MAIN ST	REMY REAL ESTATE LTD PRTNRSHP	0.33	$ 215,600	$ 700	$ 18,200	$ -	$ 234,500
000030	000030	000000	7	SANDY COVE DR	RETTIG, RICHARD L	0.38	$ 34,800	$ 400	$ 31,900	$ -	$ 67,100
000013	000009	000000	14	BIRCH POINT DR	RETTIG, RICHARD TTEE	0.16	$ -	$ -	$ 11,000	$ -	$ 11,000
000008	000035	000002	91	CANDLELIGHT RD	RHOADS, GEOFFREY E.	90	$ -	$ -	$ 111,100	$ 98,095	$ 13,005
000010	000027	000004	48	OLD JAFFREY RD	RICARD, ANTONIO E. JR.	6.4	$ 56,000	$ 1,200	$ 31,400	$ -	$ 88,600
000005	000023	000000	5	ABEL RD	RICARD, ERIC P.	1	$ 19,000	$ 1,000	$ 20,000	$ -	$ 40,000
000003	000054	000000	366	RTE 119	RICE, BARBARA P.	0.5	$ -	$ -	$ 7,500	$ -	$ 7,500
000003	000055	000000	360	RTE 119	RICE, BARBARA P.	0.5	$ -	$ -	$ 7,500	$ -	$ 7,500
000004	000025	000000		EAST MAIN ST	RICE, BARBARA P.	6	$ -	$ -	$ 900	$ -	$ 900
000007	000055	000000	23	RED GATE LANE	RICE, BARBARA P.	38	$ -	$ -	$ 51,100	$ -	$ 51,100
000008	000029	000000	116	CANDLELIGHT RD	RICE, BARBARA P.	125	$ -	$ -	$ 47,900	$ 29,837	$ 18,063
000028	000008	000000	270	MAIN ST	RICE, BARBARA P.	0.6	$ 118,700	$ 3,300	$ 23,700	$ -	$ 145,700
000030	000040	000000	1	BEACHVIEW DR	RICE, BARBARA P.	1.34	$ -	$ -	$ 48,200	$ -	$ 48,200
000034	000002	000000	90	RED GATE LANE	RICE, BARBARA P.	0.6	$ -	$ -	$ 31,000	$ -	$ 31,000
000034	000025	000000	24	RED GATE LANE	RICE, BARBARA P.	0.6	$ -	$ -	$ 34,600	$ -	$ 34,600
000034	000026	000000	20	RED GATE LANE	RICE, BARBARA P.	0.37	$ -	$ -	$ 27,500	$ -	$ 27,500
000034	000032	000000	6	RED GATE LANE	RICE, BARBARA P.	0.28	$ -	$ -	$ 21,600	$ -	$ 21,600
000034	000035	000000	3	RED GATE LANE	RICE, BARBARA P.	0.4	$ -	$ -	$ 10,700	$ -	$ 10,700
000034	000039	000000	17	RED GATE LANE	RICE, BARBARA P.	0.46	$ -	$ -	$ 11,600	$ -	$ 11,600
000034	000040	000000	27	RED GATE LANE	RICE, BARBARA P.	0.46	$ -	$ -	$ 11,600	$ -	$ 11,600
000034	000041	000000	33	RED GATE LANE	RICE, BARBARA P.	1.3	$ -	$ -	$ 17,900	$ -	$ 17,900
000034	000042	000000	47	RED GATE LANE	RICE, BARBARA P.	2.8	$ -	$ -	$ 22,900	$ -	$ 22,900
000034	000045	000000		EMERSON POND	RICE, BARBARA P.	0.46	$ -	$ -	$ 11,600	$ -	$ 11,600
000034	000047	000000	73	RED GATE LANE	RICE, BARBARA P.	1.61	$ -	$ -	$ 19,600	$ -	$ 19,600
000008	000010	000004	110	PERRY RD	RICE, CARL	2.28	$ 47,000	$ -	$ 27,200	$ -	$ 74,200
000003	000015	0006-2	116	MAIN ST	RICHARD, ERIC A.	3.26	$ 129,600	$ 4,400	$ 28,700	$ -	$ 162,700
000006	000023	000001		MOUNTAIN RD	RICHARDS, DALE	20.574	$ 104,800	$ -	$ 54,900	$ 23,237	$ 136,463
000002	000008	000002	130	ROBBINS RD	RICHARDS, EDWIN A.	5	$ 80,700	$ -	$ 31,300	$ -	$ 112,000
000004	000015	000001	38	OLD ASHBURNHAM RD	RICKERT, PAUL	5.86	$ 65,900	$ 800	$ 31,100	$ -	$ 97,800

Map	Lot	Sub	Location		Owner	Acres	Building	Feature	Land	CU Credit	Total
000001	000001	000000	101	DAMON MILL RD	RIES, KERNELL G. JR.	0.11	$ 27,000	$ 4,500	$ 7,400	$ -	$ 38,900
000001	000002	000000		DAMON MILL RD	RIES, KERNELL G. JR.	3.5	$ 35,900	$ 7,200	$ 26,400	$ -	$ 69,500
000002	000059	00T093	28	MAPLE DR - 336 MP	RIGG SR., WAYNE	0	$ 20,500	$ 600	$ -	$ -	$ 21,100
000046	000041	000000	204	WOODBOUND RD	RILEY, JEANNE M.	0.63	$ 46,200	$ 5,900	$ 16,300	$ -	$ 68,400
000049	000015	000000	19	RFN - 426	RIMKUS, MICHAEL V	0.38	$ 61,000	$ -	$ 26,100	$ -	$ 87,100
000023	000001	000000		LAKE MONOMONAC	RINDGE ACRES BEACH ASSOC. INC	3.8	$ -	$ -	$ 300	$ -	$ 300
000027	000013	000001	47	SCHOOL ST	RINDGE HISTORICAL SOCIETY, INC	2.043	$ 36,300	$ 5,500	$ 38,600	$ -	$ 80,400
000008	000011	000000	264	OLD NEW IPSWICH RD	RINDGE STONE & GRAVEL, LLC	369.64	$ -	$ -	$ 230,900	$ -	$ 230,900
000001	000016	00000A		ROBBINS RD	RINDGE, TOWN OF	1.039	$ -	$ -	$ 20,300	$ -	$ 20,300
000002	000015	000000	120	RAND RD	RINDGE, TOWN OF	22	$ -	$ -	$ 40,600	$ -	$ 40,600
000002	000021	000000	159	RAND RD	RINDGE, TOWN OF	66	$ -	$ -	$ 18,600	$ -	$ 18,600
000002	000025	000000	132	OLD DANFORTH CROSS'G	RINDGE, TOWN OF	20	$ -	$ -	$ 33,400	$ -	$ 33,400
000003	000013	000001	133	WELLINGTON RD	RINDGE, TOWN OF	1.12	$ -	$ -	$ 14,600	$ -	$ 14,600
000003	000025	00000B	160	MAIN ST	RINDGE, TOWN OF	5.2	$ -	$ 100	$ 26,500	$ -	$ 26,600
000003	000050	000000	34	WELLINGTON RD	RINDGE, TOWN OF	28.5	$ -	$ 42,100	$ 51,300	$ -	$ 93,400
000003	000092	000005	37	LORD HILL RD	RINDGE, TOWN OF	6.8	$ -	$ -	$ 22,900	$ -	$ 22,900
000003	000092	000006	27	LORD HILL RD	RINDGE, TOWN OF	30	$ -	$ -	$ 37,600	$ -	$ 37,600
000003	000092	000010		MAIN ST	RINDGE, TOWN OF	11.149	$ -	$ -	$ 39,500	$ -	$ 39,500
000004	000036	000000	159	RTE 119	RINDGE, TOWN OF	0.75	$ -	$ -	$ 17,300	$ -	$ 17,300
000004	000037	000000	158	RTE 119	RINDGE, TOWN OF	4	$ -	$ -	$ 29,500	$ -	$ 29,500
000005	000014	000004	23	ABEL RD	RINDGE, TOWN OF	6.8	$ -	$ -	$ 31,300	$ -	$ 31,300
000006	000008	000000	31	THOMAS RD	RINDGE, TOWN OF	7	$ -	$ -	$ 24,900	$ -	$ 24,900
000006	000026	0003-2		HAMPSHIRE COURT	RINDGE, TOWN OF	0.97	$ -	$ -	$ 19,500	$ -	$ 19,500
000006	000026	0003-3		HAMPSHIRE COURT	RINDGE, TOWN OF	1.01	$ -	$ -	$ 19,900	$ -	$ 19,900
000006	000026	0003-4		HAMPSHIRE COURT	RINDGE, TOWN OF	1.15	$ -	$ -	$ 20,800	$ -	$ 20,800
000006	000026	0003-5		HAMPSHIRE COURT	RINDGE, TOWN OF	1.27	$ -	$ -	$ 21,600	$ -	$ 21,600
000006	000026	0003-6		HAMPSHIRE COURT	RINDGE, TOWN OF	1.22	$ -	$ -	$ 21,300	$ -	$ 21,300
000006	000026	0003-7		HAMPSHIRE COURT	RINDGE, TOWN OF	1.25	$ -	$ -	$ 21,500	$ -	$ 21,500
000006	000026	0003-8		HAMPSHIRE COURT	RINDGE, TOWN OF	1.05	$ -	$ -	$ 20,100	$ -	$ 20,100
000006	000026	0003-9		HAMPSHIRE COURT	RINDGE, TOWN OF	0.99	$ -	$ -	$ 19,700	$ -	$ 19,700
000006	000026	003-10		HAMPSHIRE COURT	RINDGE, TOWN OF	1.21	$ -	$ -	$ 21,200	$ -	$ 21,200
000006	000026	003-11		HAMPSHIRE COURT	RINDGE, TOWN OF	0.94	$ -	$ -	$ 19,200	$ -	$ 19,200
000006	000026	003-12		HAMPSHIRE COURT	RINDGE, TOWN OF	1.04	$ -	$ -	$ 20,100	$ -	$ 20,100
000006	000026	003-13		HAMPSHIRE COURT	RINDGE, TOWN OF	1.02	$ -	$ -	$ 19,900	$ -	$ 19,900
000006	000026	003-14		HAMPSHIRE COURT	RINDGE, TOWN OF	1.24	$ -	$ -	$ 21,400	$ -	$ 21,400
000006	000026	003-16		HAMPSHIRE COURT	RINDGE, TOWN OF	28.782	$ -	$ -	$ 51,000	$ -	$ 51,000
000006	000026	003-17		HAMPSHIRE COURT	RINDGE, TOWN OF	17.261	$ -	$ -	$ 41,200	$ -	$ 41,200
000006	000026	003-18		HAMPSHIRE COURT	RINDGE, TOWN OF	1.207	$ -	$ -	$ 1,600	$ -	$ 1,600
000006	000068	000000		MAIN ST	RINDGE, TOWN OF	6.95	$ -	$ -	$ 36,900	$ -	$ 36,900

Map	Lot	Sub	Location		Owner	Acres	Building	Feature	Land	CU Credit	Total
000006	000084	000000	87	LORD BROOK RD	RINDGE, TOWN OF	1.4	$ -	$ -	$ 12,500	$ -	$ 12,500
000007	000010	000000	19	GODDARD RD	RINDGE, TOWN OF	8.5	$ -	$ -	$ 33,300	$ -	$ 33,300
000007	000068	000000	461	RTE 119	RINDGE, TOWN OF	29.32	$ -	$ -	$ 26,800	$ 22,563	$ 4,237
000009	000007	000002		RTE 119	RINDGE, TOWN OF	0.07	$ -	$ -	$ 5,700	$ -	$ 5,700
000010	000040	000000	25	COUNTY RD	RINDGE, TOWN OF	3.5	$ -	$ -	$ 36,100	$ -	$ 36,100
000010	000047	000017	8	FOX RUN LANE	RINDGE, TOWN OF	4.3	$ -	$ -	$ 30,000	$ -	$ 30,000
000010	000047	000019	524	RTE 202	RINDGE, TOWN OF	5	$ -	$ -	$ 800	$ -	$ 800
000011	000012	000000	9	GRASSY POND RD	RINDGE, TOWN OF	0.14	$ -	$ -	$ 6,500	$ -	$ 6,500
000011	000014	000000	23	GRASSY POND RD	RINDGE, TOWN OF	0.5	$ -	$ -	$ 7,500	$ -	$ 7,500
000014	000036	000000	58	LACHANCE CIRCLE	RINDGE, TOWN OF	0.67	$ -	$ -	$ 13,500	$ -	$ 13,500
000014	000058	000000		MA/NH STATE LINE	RINDGE, TOWN OF	0.15	$ -	$ -	$ 56,800	$ -	$ 56,800
000027	000014	000000	260	MAIN ST	RINDGE, TOWN OF	0.5	$ -	$ -	$ 9,900	$ -	$ 9,900
000027	000015	000000	259	MAIN ST	RINDGE, TOWN OF	0.6	$ -	$ 4,600	$ 10,800	$ -	$ 15,400
000027	000017	000000	252	MAIN ST	RINDGE, TOWN OF	0.61	$ 216,900	$ -	$ 21,700	$ -	$ 238,600
000028	000005	000000	273	MAIN ST	RINDGE, TOWN OF	2.1	$ 68,600	$ 4,500	$ 38,700	$ -	$ 111,800
000028	000006	000000	275	MAIN ST	RINDGE, TOWN OF	0.34	$ 191,700	$ 4,900	$ 16,700	$ -	$ 213,300
000028	000007	000001	296	MAIN ST	RINDGE, TOWN OF	7.46	$ 47,200	$ 12,600	$ 46,100	$ -	$ 105,900
000028	000007	000001	296	MAIN ST	RINDGE, TOWN OF	0	$ 34,000	$ 1,300	$ -	$ -	$ 35,300
000028	000009	000000	268	MAIN ST	RINDGE, TOWN OF	0.14	$ -	$ -	$ 6,400	$ -	$ 6,400
000028	000013	000000		VILLAGE DRIVE	RINDGE, TOWN OF	16.14	$ -	$ -	$ 49,200	$ -	$ 49,200
000028	000018	000000	49	PAYSON HILL RD	RINDGE, TOWN OF	1.5	$ 131,300	$ 3,800	$ 33,600	$ -	$ 168,700
000028	000019	000000	57	PAYSON HILL RD	RINDGE, TOWN OF	3.5	$ 411,400	$ 17,400	$ 72,100	$ -	$ 500,900
000032	000006	000000	414	RTE 202	RINDGE, TOWN OF	1	$ -	$ -	$ 25,700	$ -	$ 25,700
000034	000033	000000	2	RED GATE LANE	RINDGE, TOWN OF	0.44	$ -	$ 100	$ 27,000	$ -	$ 27,100
000034	000036	000000	7	RED GATE LANE	RINDGE, TOWN OF	0.24	$ -	$ -	$ 8,500	$ -	$ 8,500
000035	000001	000000	39	KIMBALL RD	RINDGE, TOWN OF	1.5	$ -	$ -	$ 62,000	$ -	$ 62,000
000036	000003	000001		RTE 119	RINDGE, TOWN OF	4	$ -	$ 5,000	$ 94,100	$ -	$ 99,100
000039	000009	000001	77	KIMBALL RD	RINDGE, TOWN OF	0.21	$ -	$ -	$ 26,300	$ -	$ 26,300
000039	000009	000002	95	KIMBALL RD	RINDGE, TOWN OF	1.5	$ -	$ -	$ 62,000	$ -	$ 62,000
000039	000009	000004		KIMBALL RD	RINDGE, TOWN OF	0.25	$ -	$ -	$ 28,200	$ -	$ 28,200
000039	000021	000000	78	KIMBALL RD	RINDGE, TOWN OF	0.15	$ -	$ -	$ 15,500	$ -	$ 15,500
000039	000031	000000	58	KIMBALL RD	RINDGE, TOWN OF	0.09	$ -	$ -	$ 12,600	$ -	$ 12,600
000039	000036	000000	48	KIMBALL RD	RINDGE, TOWN OF	0.1	$ -	$ -	$ 14,000	$ -	$ 14,000
000045	000001	000000		LITTLE MICHIGAN	RINDGE, TOWN OF	0.4	$ -	$ -	$ 31,000	$ -	$ 31,000
000045	000010	000000		LITTLE MICHIGAN	RINDGE, TOWN OF	0.16	$ -	$ -	$ 12,200	$ -	$ 12,200
000045	000048	000000	41	CHESTNUT RD	RINDGE, TOWN OF	0.06	$ -	$ -	$ 400	$ -	$ 400
000045	000049	000000	36	CHESTNUT RD	RINDGE, TOWN OF	0.1	$ -	$ -	$ 700	$ -	$ 700
000045	000080	000001		WOODMERE	RINDGE, TOWN OF	0.06	$ -	$ -	$ 400	$ -	$ 400
000045	000081	000001		WOODMERE	RINDGE, TOWN OF	0.06	$ -	$ -	$ 400	$ -	$ 400

Map	Lot	Sub	Location		Owner	Acres	Building	Feature	Land	CU Credit	Total
000045	000099	000000	23	SPRUCE RD	RINDGE, TOWN OF	0.06	$ -	$ -	$ 400	$ -	$ 400
000047	000014	000000	13	MARCEAU RD	RINDGE, TOWN OF	0.24	$ -	$ -	$ 9,400	$ -	$ 9,400
000047	000015	000000	15	MARCEAU RD	RINDGE, TOWN OF	0.48	$ -	$ -	$ 34,300	$ -	$ 34,300
000047	000020	000000	6	WATATIC RD	RINDGE, TOWN OF	0.17	$ -	$ -	$ 4,200	$ -	$ 4,200
000047	000028	000000	5	CHESHIRE RD	RINDGE, TOWN OF	0.11	$ -	$ -	$ 11,000	$ -	$ 11,000
000047	000043	000000	20	CHESHIRE RD	RINDGE, TOWN OF	0.11	$ -	$ -	$ 3,700	$ -	$ 3,700
000047	000044	000000	22	CHESHIRE RD	RINDGE, TOWN OF	0.23	$ -	$ -	$ 13,900	$ -	$ 13,900
000047	000046	000000	28	CHESHIRE RD	RINDGE, TOWN OF	0.59	$ -	$ -	$ 37,200	$ -	$ 37,200
000047	000048	000000	11	SQUANTUM RD	RINDGE, TOWN OF	0.17	$ -	$ -	$ 4,200	$ -	$ 4,200
000047	000049	000000	9	SQUANTUM RD	RINDGE, TOWN OF	0.17	$ -	$ -	$ 4,200	$ -	$ 4,200
000047	000053	000000	30	LOOP RD	RINDGE, TOWN OF	0.06	$ -	$ -	$ 2,200	$ -	$ 2,200
000047	000056	000000	38	LOOP RD	RINDGE, TOWN OF	0.06	$ -	$ -	$ 6,600	$ -	$ 6,600
000047	000057	000000	40	LOOP RD	RINDGE, TOWN OF	0.06	$ -	$ -	$ 2,200	$ -	$ 2,200
000047	000064	000000	25	LOOP RD	RINDGE, TOWN OF	0.06	$ -	$ -	$ 2,200	$ -	$ 2,200
000047	000069	000000	19	LOOP RD	RINDGE, TOWN OF	0.29	$ -	$ -	$ 9,200	$ -	$ 9,200
000047	000072	000000	16	SQUANTUM RD	RINDGE, TOWN OF	0.06	$ -	$ -	$ 2,200	$ -	$ 2,200
000007	000009	000001	20	GODDARD RD	RIPLEY, GORDON H.	2.46	$ 108,200	$ 24,300	$ 33,100	$ -	$ 165,600
000026	000012	000000	30	EAST MAIN ST	RITTBERG, CAROLYN J	0.6	$ 51,500	$ 4,600	$ 17,600	$ -	$ 73,700
000006	000054	001-11	14	TERVO ROAD	RIVARD, DAVID J.	1.14	$ 100,900	$ 1,000	$ 34,600	$ -	$ 136,500
000006	00049A	0004-5		LISA DR	ROACH, BRADLEY W.	4.36	$ 436,100	$ -	$ 49,100	$ -	$ 485,200
000045	000028	000000	7	LAKE RD	ROACH, JANET E.	0.52	$ 45,900	$ 1,700	$ 61,600	$ -	$ 109,200
000007	000047	000001	107	OLD NEW IPSWICH RD	ROBBINS, SHERIDAN J.	1.6	$ 27,400	$ -	$ 24,100	$ -	$ 51,500
000007	000047	0001-A	109	OLD NEW IPSWICH RD	ROBBINS, SHERIDAN J.	1.9	$ 67,400	$ 2,000	$ 26,100	$ -	$ 95,500
000007	000047	0001-B	111	OLD NEW IPSWICH RD	ROBBINS, SHERIDAN J.	0.92	$ -	$ -	$ 15,400	$ 15,388	$ 12
000007	000047	0001-C		OLD NEW IPSWICH RD	ROBBINS, SHERIDAN J.	5.5	$ -	$ -	$ 68,000	$ 67,929	$ 71
000034	000034	000000		EMERSON POND	ROBBINS, SHERIDAN J.	0.6	$ -	$ -	$ 33,100	$ 33,092	$ 8
000006	000050	000004	54	HUNT HILL RD	ROBBLEE, STEPHEN	1.75	$ 86,300	$ 400	$ 25,100	$ -	$ 111,800
000008	000009	000003	109	NORTH ST	ROBERTS JR., ALBERT J.	3.39	$ 95,600	$ -	$ 28,900	$ -	$ 124,500
000033	000010	000000	32	WEST MAIN ST	ROBERTS, CHARLES	1.75	$ 64,700	$ 14,500	$ 32,800	$ -	$ 112,000
000010	000047	000001	95	WOODBOUND RD	ROBERTS, PETER	2.01	$ 54,400	$ 5,800	$ 24,100	$ -	$ 84,300
000006	000050	000003	48	HUNT HILL RD	ROBERTSON, JOHN C.	3.3	$ 109,400	$ 5,400	$ 42,200	$ -	$ 157,000
000011	000006	000000	4	OLD CATHEDRAL RD	ROBICHAUD, CHRISTOPHER	2	$ 113,000	$ 4,000	$ 25,500	$ -	$ 142,500
000034	000005	000000	80	RED GATE LANE	ROBINSON, ROSEMARY	0.37	$ 66,600	$ -	$ 28,600	$ -	$ 95,200
000040	000014	000000	31	PINE EDEN	ROCHE, JANET B.	0.13	$ 20,400	$ 2,000	$ 26,900	$ -	$ 49,300
000003	000031	000003	120	WELLINGTON RD	ROCKWELL, PAULA	3.1	$ 78,100	$ -	$ 28,000	$ -	$ 106,100
000025	000018	000000	32	NORTH ST	ROGERS, BROOKS F.	1.68	$ 33,500	$ 9,700	$ 32,100	$ -	$ 75,300
000007	000007	000000	38	GODDARD RD	ROGERS, FREDERICK S.	3.3	$ 60,400	$ 3,100	$ 31,500	$ -	$ 95,000
000006	000094	000000	119	MIDDLE WINCHENDON RD	ROGERS, JOHN A.	15.1	$ 112,400	$ 14,100	$ 47,800	$ 17,365	$ 156,935
000038	000003	000000	14	GOODALL RD	ROLLINS, JANE M.	0.39	$ 37,400	$ 1,400	$ 16,100	$ -	$ 54,900

Map	Lot	Sub	Location		Owner	Acres	Building	Feature	Land	CU Credit	Total
000002	000010	000002	50	ROBBINS RD	ROMAN, ELIZABETH A.	2	$ 41,100	$ 2,100	$ 26,800	$ -	$ 70,000
000003	000015	0005-1	114	MAIN ST	ROMANO III, CHARLES R.	3	$ 73,500	$ 10,800	$ 28,300	$ -	$ 112,600
000006	000049	000000	47	HUNT HILL RD	ROMANO, CHARLES	23	$ 107,100	$ -	$ 43,900	$ -	$ 151,000
000021	000011	000000	8	BLUEBERRY LANE	ROMANOW, MICHAEL M.T.	0.55	$ 71,800	$ 2,000	$ 90,700	$ -	$ 164,500
000007	000026	000053	11	EMERSON LANE	ROSENGRANT, WILLIAM L &	1.47	$ 74,400	$ 7,200	$ 25,500	$ -	$ 107,100
000046	000017	000000	201	WOODBOUND RD	ROSS, JEFFREY A.	0.4	$ 50,800	$ 2,000	$ 13,300	$ -	$ 66,100
000005	000016	000001	30	ABEL RD	ROSSI, CHAD	1.13	$ 60,500	$ -	$ 20,900	$ -	$ 81,400
000007	000046	000001	141	OLD NEW IPSWICH RD	ROULEAU, SHARON K.	1.2	$ 56,400	$ 400	$ 21,400	$ -	$ 78,200
000006	000062	000000	39	TODD HILL RD	ROUSSEAU, ANDREW M.	2	$ 120,400	$ 2,000	$ 29,500	$ -	$ 151,900
000002	000041	00006A	73	RAND RD	ROUSSEAU, TIMOTHY J.	3.15	$ 82,200	$ -	$ 66,100	$ -	$ 148,300
000002	000065	000001	17	WEBSTER DR	ROWE, BARBARA A.	6.67	$ 74,000	$ 600	$ 29,700	$ -	$ 104,300
000007	000063	000000	20	CUTTER HILL RD	ROYDON, ANNETTE TTEE	18	$ -	$ -	$ 36,900	$ -	$ 36,900
000007	000015	000004		CROWCROFT POND	ROYDON,ANNETTE;PEABODY,THOMAS	24	$ -	$ -	$ 44,900	$ 41,432	$ 3,468
000002	000059	00T078	41	PARK DR - 348 MP	ROYEA, BRADLEY A.	0	$ 22,500	$ 1,100	$ -	$ -	$ 23,600
000007	000049	0003-1	94	OLD NEW IPSWICH RD	RUBENDALL, ROBERT L.	3.318	$ 64,800	$ 3,500	$ 28,800	$ -	$ 97,100
000044	000006	000000	23	LAKE RD	RUGG, THOMAS I.	0.37	$ 103,800	$ 2,400	$ 51,500	$ -	$ 157,700
000007	000060	000000	29	OLD NEW IPSWICH RD	RUMLEY, MICHAEL M.	4	$ 99,800	$ 7,100	$ 29,800	$ -	$ 136,700
000040	000008	000000	22	CLEAVES RD	RUSHKOWSKI JR., JOSEPH J.	1.6	$ 44,500	$ 6,900	$ 65,000	$ -	$ 116,400
000004	000003	0002-9		HERITAGE DR	RUSSELL, CARL E.	3.367	$ 70,000	$ -	$ 31,600	$ -	$ 101,600
000045	000051	000000	34	CHESTNUT RD	RYAN, JAMES L &	0.22	$ -	$ -	$ 18,200	$ -	$ 18,200
000008	000009	000001	95	PERRY RD	RYAN, MARGARET	2.27	$ 74,200	$ 3,200	$ 27,200	$ -	$ 104,600
000002	000024	000001	87	OLD DANFORTH CROSS'G	RYAN, THOMAS W.	0.25	$ -	$ -	$ 200	$ -	$ 200
000002	000024	000002	90	OLD DANFORTH CROSS'G	RYAN, THOMAS W.	33	$ -	$ -	$ 37,200	$ 32,431	$ 4,769
000008	000020	0002-B	4	CROSS ST	RYBACKI, DAVID	2.043	$ 97,000	$ 8,700	$ 24,200	$ -	$ 129,900
000025	000008	000000	18	FIELDSTONE LANE	RYLL, DANA	11	$ 152,900	$ 11,000	$ 47,000	$ -	$ 210,900
000050	000007	000000	9	TAGGART CIRCLE	SAARI, KENNETH &	1.01	$ -	$ -	$ 3,000	$ -	$ 3,000
000018	000005	000000	24	LAPHAM LANE -RFN 526	SABATELLI, ANGELA M.	0.31	$ 36,300	$ 2,000	$ 68,300	$ -	$ 106,600
000021	000006	000000	57	CONIFER RD	SACCO, RONALD A.	0.8	$ 77,800	$ 3,500	$ 106,400	$ -	$ 187,700
000021	000006	000000	57	CONIFER RD	SACCO, RONALD A.		$ 41,500	$ 8,800	$ -	$ -	$ 50,300
000033	000022	000000	45	WEST MAIN ST	SALMI, RICHARD T &	0.19	$ 33,000	$ -	$ 12,600	$ -	$ 45,600
000033	000023	000000	47	WEST MAIN ST	SALMI, RICHARD T &	0.75	$ 65,600	$ -	$ 27,500	$ -	$ 93,100
000008	000015	000002		CANDLELIGHT RD	SALO, KENYON	9.49	$ 197,300	$ 2,000	$ 36,700	$ -	$ 236,000
000018	000001	000000	147	EAST MONOMONAC RD	SALO, READE M.	4.33	$ -	$ -	$ 25,200	$ -	$ 25,200
000018	000017	000000	117	EAST MONOMONACK RD	SAMPSON, JOHN C.	2.75	$ -	$ -	$ 174,300	$ -	$ 174,300
000018	000019	000000	118	EAST MONOMONACK RD	SAMPSON, JOHN C.	6.75	$ -	$ -	$ 29,100	$ -	$ 29,100
000046	000036	000000	6	SPRING RD	SAN SOUCIE, ELAINE M. &	0.37	$ 31,900	$ 3,400	$ 12,700	$ -	$ 48,000
000020	000015	000000	73	EAST MONOMONAC RD	SANDBACK, FREDERICK L.	2.42	$ 31,700	$ 4,500	$ 130,100	$ -	$ 166,300
000003	000067	000000	90	EAST MONOMONACK RD	SANDBACK, FREDERICK L.-TRUSTEE	39	$ -	$ -	$ 73,400	$ 67,764	$ 5,636
000003	000073	000000	79	BUSH HILL RD	SANDBACK, FREDERICK L.-TRUSTEE	123	$ -	$ -	$ 133,900	$ 119,681	$ 14,219

Map	Lot	Sub	Location		Owner	Acres	Building	Feature	Land	CU Credit	Total
000003	000074	000000	80	BUSH HILL RD	SANDBACK, FREDERICK L.-TRUSTEE	83	$ -	$ -	$ 107,700	$ 98,105	$ 9,595
000020	000019	000000	10	SANDBACK CIRCLE	SANDBACK, FREDERICK L.-TRUSTEE	0.75	$ 36,700	$ 7,200	$ 100,800	$ -	$ 144,700
000003	000009	000001	5	HUGHILL RD	SANDLAND, CARL P.	1.9	$ 70,900	$ 2,700	$ 28,700	$ -	$ 102,300
000011	000007	000000	10	OLD CATHEDRAL RD	SANDS, DAVID B.	1.15	$ 51,400	$ 500	$ 21,000	$ -	$ 72,900
000012	000007	000000		ON NEW IPSWICH TN LN	SANDS, DAVID B.	16	$ 102,100	$ 9,600	$ 35,400	$ 9,274	$ 137,826
000011	000036	000003	216	CATHEDRAL RD	SANDS, ROBERT M.	5.6	$ 58,100	$ -	$ 30,600	$ -	$ 88,700
000034	000004	000000	82	RED GATE LANE	SANDS, ROGER D.	0.41	$ 48,500	$ 4,200	$ 30,200	$ -	$ 82,900
000005	000004	000001	142	ABEL RD	SANGERMANO, WILLIAM N.	1.5	$ 57,800	$ 8,800	$ 23,400	$ -	$ 90,000
000047	000023	000000	8	MARCEAU RD	SANTAGATE, NATALIE, TRUSTEE	0.34	$ 25,300	$ -	$ 32,900	$ -	$ 58,200
000047	000040	000000	33	LOOP RD	SAUNDERS, HARRY K.	0.23	$ 32,600	$ 7,200	$ 27,700	$ -	$ 67,500
000008	000015	000003		CANDLELIGHT RD	SAUVOLA, CURT L.	7.9	$ 179,200	$ 4,000	$ 34,400	$ 8,825	$ 208,775
000006	000032	000000	6	ELMI DR	SAUVOLA, KENNETH	2.7	$ 117,100	$ 4,200	$ 27,900	$ -	$ 149,200
000006	00049A	0004-4	49	LISA DR	SAUVOLA, LARS & CURT TTE	2.17	$ 169,100	$ 600	$ 53,900	$ -	$ 223,600
000005	000001	000002		ABEL RD	SAUVOLA, LARS H.	11.958	$ -	$ -	$ 40,800	$ 39,072	$ 1,728
000005	000001	000003		ABEL RD	SAUVOLA, LARS H.	3.699	$ -	$ -	$ 29,300	$ 28,765	$ 535
000005	000001	000004		ABEL RD	SAUVOLA, LARS H.	69.986	$ -	$ -	$ 102,300	$ 92,187	$ 10,113
000001	000010	000009	19	CAMRI COURT	SAUVOLA, MATT K &	1.442	$ 154,900	$ -	$ 25,300	$ -	$ 180,200
000007	000026	000011	82	BIRCH DR	SAVEALL, D. STACY	1.02	$ 60,900	$ 1,500	$ 22,100	$ -	$ 84,500
000031	000014	000000	7	PAYSON HILL RD	SAVOLA, MICHAEL D.	0.83	$ 45,600	$ 2,400	$ 23,300	$ -	$ 71,300
000005	000014	000001	45	ABEL RD	SAWTELLE JR., GARY L.	56.9	$ 13,700	$ 600	$ 69,100	$ 37,067	$ 46,333
000007	000054	000000	59	OLD NEW IPSWICH RD	SAWTELLE JR., GARY L.	28.62	$ 90,000	$ 10,700	$ 43,200	$ 22,035	$ 121,865
000014	000032	000000	68	LACHANCE CIRCLE	SAWTELLE JR., KENNETH C.	0.77	$ 55,800	$ -	$ 15,900	$ -	$ 71,700
000032	000011	000000	61	WEST MAIN ST	SAWTELLE, ARTHUR F &	1	$ 91,900	$ 4,000	$ 28,600	$ -	$ 124,500
000021	000012	000000	14	HERON POINT	SAWYER TRUST, THE MARY JANE	0.68	$ 55,200	$ 7,300	$ 15,100	$ -	$ 77,600
000003	000065	000000		WEATHERBEE RD	SAWYER, JAMES E.	38	$ -	$ -	$ 44,400	$ -	$ 44,400
000006	000071	000004	27	FITZGERALD RD	SAWYER, KEVIN W.	6	$ 150,100	$ 13,100	$ 30,000	$ 185	$ 193,015
000011	000010	000000		GRASSY POND RD	SAWYER, PERRY H.	2	$ -	$ 1,000	$ 26,800	$ -	$ 27,800
000004	000018	000000	11	OLD ASHBURNHAM RD	SAWYER, TYSON D.	2.5	$ 69,200	$ 2,000	$ 27,600	$ -	$ 98,800
000015	000004	000000	5	FOURTH ST	SBROGNA, PAUL P.	0.12	$ -	$ -	$ 6,800	$ -	$ 6,800
000015	000023	000000	7	FOURTH ST	SBROGNA, PAUL P.	0.13	$ -	$ -	$ 6,900	$ -	$ 6,900
000015	000024	000000	9	FOURTH ST	SBROGNA, PAUL P.	0.12	$ -	$ 700	$ 6,800	$ -	$ 7,500
000015	000031	000000	8	FOURTH ST	SBROGNA, PAUL P.	0.16	$ 97,200	$ 7,100	$ 50,900	$ -	$ 155,200
000015	000032	000000	6	FOURTH ST	SBROGNA, PAUL P.	0.26	$ -	$ -	$ 62,200	$ -	$ 62,200
000007	000026	000034	68	BIRCH DR	SBROGNA, PHILIP M.	1.24	$ 69,300	$ 2,000	$ 23,800	$ -	$ 95,100
000010	000021	000016		PINE EDEN	SCARRELL, SUSAN ET ALS	0	$ 26,200	$ -	$ -	$ -	$ 26,200
000008	000013	000002	308	OLD NEW IPSWICH RD	SCHAEJBE, ROBERT E.	29.4	$ 95,300	$ 14,300	$ 96,700	$ 22,841	$ 183,459
000034	000027	000000	18	RED GATE LANE	SCHAEJBE, ROBERT E. & RITA E.	0.35	$ 25,600	$ 5,700	$ 22,300	$ -	$ 53,600
000029	000007	000004	513	RTE 119	SCHATZ, EDWARD B.	4.34	$ 79,700	$ -	$ 30,300	$ -	$ 110,000
000037	000007	000000	18	MOUNTAIN RD	SCHENK, JOHN DWIGHT	3.6	$ 59,900	$ 3,800	$ 90,800	$ -	$ 154,500

Map	Lot	Sub	Location		Owner	Acres	Building	Feature	Land	CU Credit	Total
000021	000001	000000	45	CONIFER RD	SCHEUHING, ROBERT B.	0.28	$ 46,000	$ 6,800	$ 65,200	$ -	$ 118,000
000010	000005	000003	140	WOODBOUND RD	SCHEURICH, SCOTT M.	5	$ 81,600	$ -	$ 28,600	$ -	$ 110,200
000048	000055	000000	10	LOOP RD	SCHMALTZ, EUNICE D.	30.89	$ -	$ -	$ 48,100	$ 43,636	$ 4,464
000048	000079	000000	45	THAYER RD - RFN 821	SCHMALTZ, EUNICE D.	0.7	$ 30,900	$ 2,000	$ 68,900	$ -	$ 101,800
000044	000002	000000	1	MARCEAU RD	SCHMALTZ, HENRY J.	23.09	$ -	$ -	$ 149,100	$ 145,763	$ 3,337
000044	000003	000000	20	LAKE RD	SCHMALTZ, HENRY J.	0.5	$ 9,100	$ -	$ 30,400	$ -	$ 39,500
000048	000086	000000	60	THAYER RD - RFN 821	SCHMALTZ, HENRY J.	0.45	$ 25,200	$ 3,300	$ 38,100	$ -	$ 66,600
000019	000026	000000	15	CLIFFWELL DR	SCHOW, HOWARD B.	0.6	$ 40,900	$ 8,600	$ 93,600	$ -	$ 143,100
000011	000003	000000	130	FITZGERALD RD	SCHOW, HOWARD B. & NAN W.	5.5	$ -	$ -	$ 35,900	$ 35,507	$ 393
000011	000003	000001	134	FITZGERALD RD	SCHOW, HOWARD B. & NAN W.	5.9	$ -	$ -	$ 35,500	$ 34,998	$ 502
000011	000003	000002	12	SHERWIN HILL RD	SCHOW, HOWARD B. & NAN W.	13.3	$ -	$ -	$ 39,100	$ 37,799	$ 1,301
000011	000003	000003	24	SHERWIN HILL RD	SCHOW, HOWARD B. & NAN W.	6.9	$ -	$ -	$ 33,000	$ 32,421	$ 579
000011	000003	000004	30	SHERWIN HILL RD	SCHOW, HOWARD B. & NAN W.	16.8	$ -	$ -	$ 42,200	$ 40,736	$ 1,464
000003	000056	000000	35	CONVERSEVILLE RD	SCIABARRASI, ANTHONY	0.5	$ 33,700	$ 4,800	$ 15,000	$ -	$ 53,500
000050	000041	000000	74	MEADOW VIEW RD	SCIALLA, DONALD G.	1.5	$ 98,000	$ -	$ 33,700	$ -	$ 131,700
000004	000041	000000	23	DIVOL POND RD	SCOTT, EARL C.	0.26	$ 9,300	$ -	$ 13,000	$ -	$ 22,300
000004	000042	000000	25	DIVOL POND RD	SCOTT, EARL C.	0.34	$ -	$ -	$ 13,700	$ -	$ 13,700
000039	000001	000000	43	KIMBALL RD	SCRIBNER, ROBERT C	1.5	$ 92,700	$ -	$ 64,400	$ -	$ 157,100
000004	000015	000002	46	OLD ASHBURNHAM RD	SEABURG, JOHN E.	6.79	$ 62,000	$ 4,000	$ 32,200	$ -	$ 98,200
000047	000022	000000	10	MARCEAU RD	SEAMANS, LAURIE K.	0.34	$ -	$ -	$ 11,000	$ -	$ 11,000
000047	000030	000000	9	CHESHIRE RD	SEAMANS, LAURIE K.	0.29	$ 49,700	$ 700	$ 30,600	$ -	$ 81,000
000047	000031	000000	13	CHESHIRE RD	SEAMANS, LAURIE K.	0.17	$ -	$ -	$ 8,300	$ -	$ 8,300
000004	000002	000003	29	FERIN RD	SEBOR, MICHAEL F	7.9	$ 93,700	$ -	$ 28,200	$ -	$ 121,900
000006	000026	000001	811	RTE 119	SEIDENBERG, EDWARD R.	2.61	$ 61,200	$ 7,400	$ 27,700	$ -	$ 96,300
000015	000036	000000	193	EAST MONOMONACK RD	SEIDMAN, WILLIAM & INA 1/2	0.25	$ 56,500	$ 3,600	$ 78,200	$ -	$ 138,300
000015	000035	000001		EAST MONOMONAC RD	SEIDMAN, WILLIAM A., TTEE	0.07	$ -	$ 7,300	$ 4,000	$ -	$ 11,300
000010	000047	000013	24	FOX RUN LANE	SELIG, CHARLES J.	1.5	$ 101,600	$ 2,000	$ 25,700	$ -	$ 129,300
000003	000007	000000	65	MAIN ST	SELLARS, EUELL O.	1.55	$ 39,000	$ 500	$ 23,700	$ -	$ 63,200
000006	000057	000000	63	TODD HILL RD	SEPPALA CONSTRUCTION CO., INC.	25.5	$ -	$ -	$ 48,500	$ -	$ 48,500
000010	000013	000000	50	COLLEGE RD	SEPPALA R. E. DEVELOPMENT, LLC	24.43	$ 311,200	$ 24,900	$ 133,400	$ -	$ 469,500
000006	000035	000003	4	WEST MAIN ST	SEPPALA, AARON R.	27.2	$ 113,900	$ 11,400	$ 60,100	$ 30,448	$ 154,952
000005	000001	000001		ABEL RD	SEPPALA, ADAM &	2.001	$ -	$ -	$ 26,800	$ -	$ 26,800
000008	000016	0003-2	5	CROSS ST	SEPPALA, BRADLEY E.	2.18	$ 94,000	$ -	$ 24,400	$ -	$ 118,400
000007	000089	000001	57	PERRY RD	SEPPALA, CALVIN	2.6	$ -	$ -	$ 24,700	$ -	$ 24,700
000007	000089	000002		PERRY RD	SEPPALA, CALVIN	5.1	$ 89,600	$ 900	$ 31,500	$ -	$ 122,000
000012	000003	0005-3		OLD NEW IPSWICH RD	SEPPALA, CALVIN	5.65	$ -	$ -	$ 29,600	$ -	$ 29,600
000022	000022	000012	74	SWAN POINT RD	SEPPALA, DAVID A.	1.55	$ 68,800	$ 600	$ 23,700	$ -	$ 93,100
000029	000004	000000	61	BUTTERFIELD RD	SEPPALA, DIANE V, TTEE	3	$ 101,300	$ 2,000	$ 25,600	$ -	$ 128,900
000008	000005	000002		OFF BANCROFT RD	SEPPALA, DOUGLAS	15.96	$ -	$ -	$ 33,200	$ 10,846	$ 22,354

Map	Lot	Sub	Location		Owner	Acres	Building	Feature	Land	CU Credit	Total
000007	000053	000001		OLD NEW IPSWICH RD	SEPPALA, GREGORY A & EMILY L &	2	$ -	$ -	$ 26,800	$ -	$ 26,800
000007	000025	000002	82	CATHEDRAL RD	SEPPALA, JAMES	9.1	$ 68,800	$ 7,900	$ 37,500	$ -	$ 114,200
000010	000004	0006-1		DRAGG HILL RD	SEPPALA, JAYME A	8.813	$ -	$ -	$ 22,000	$ -	$ 22,000
000006	000052	000007		MIDDLE WINCHENDON RD	SEPPALA, JEREMY S.	11.222	$ 133,000	$ 2,000	$ 36,900	$ 13,423	$ 158,477
000004	000031	00002B	55	HAMPSHIRE RD	SEPPALA, MARK R.	2.5	$ 69,400	$ -	$ 27,600	$ -	$ 97,000
000007	000085	000000	42	CONVERSEVILLE RD	SEPPALA, MARTIN - 1/2	259.81	$ -	$ -	$ 85,800	$ -	$ 85,800
000007	000088	000001	74	PERRY RD	SEPPALA, MICHAEL E.	14	$ 55,800	$ 500	$ 38,500	$ -	$ 94,800
000002	000041	00004A	85	RAND RD	SEPPALA, PAUL L.	2	$ 116,100	$ -	$ 26,800	$ -	$ 142,900
000004	000011	0001-3	82	OLD ASHBURNHAM RD	SEPPALA, PETER	11.84	$ 94,900	$ -	$ 40,700	$ -	$ 135,600
000008	000007	000002	10	WALLACE RD	SEPPALA, ROBERT G.	3.5	$ 84,300	$ -	$ 29,100	$ -	$ 113,400
000006	000052	000008	142	MIDDLE WINCHENDON RD	SEPPALA, SAMUEL L &	6.734	$ -	$ -	$ 30,700	$ -	$ 30,700
000006	000052	000003	142	MIDDLE WINCHENDON RD	SEPPALA, SAMUEL R.	17.688	$ 153,400	$ 47,900	$ 43,200	$ 3,765	$ 240,735
000006	000052	000003	142	MIDDLE WINCHENDON RD	SEPPALA, SAMUEL R.	0	$ -	$ 1,900	$ -	$ -	$ 1,900
000006	000052	000004		LORD BROOK RD	SEPPALA, SAMUEL R.	6.276	$ -	$ -	$ 25,900	$ 24,343	$ 1,557
000006	000052	000005		LORD BROOK RD	SEPPALA, SAMUEL R.	5.611	$ -	$ -	$ 25,200	$ 23,955	$ 1,245
000006	000052	000006		MIDDLE WINCHENDON RD	SEPPALA, SAMUEL R.	7.754	$ -	$ -	$ 31,600	$ 29,589	$ 2,011
000006	000052	000010		MIDDLE WINCHENDON RD	SEPPALA, SAMUEL R.	2.65	$ -	$ -	$ 24,600	$ 24,217	$ 383
000008	000007	000000	4	WALLACE RD	SEPPALA, WALLACE	3.6	$ 54,200	$ -	$ 29,200	$ -	$ 83,400
000004	000003	0002-4	39	HERITAGE DR	SEPPALA, WALTER G.	2.689	$ 84,100	$ 1,900	$ 27,500	$ -	$ 113,500
000004	000023	000000	269	RTE 119	SESIA, MAURICE	32	$ -	$ -	$ 36,500	$ 35,505	$ 995
000023	000008	000000	15	EAST MONOMONACK RD	SESIA, MAURICE	3.18	$ 65,900	$ 900	$ 28,600	$ -	$ 95,400
000003	000064	000000	40	EAST MONOMONACK RD	SESIA, PAUL	27.05	$ -	$ -	$ 46,000	$ 34,540	$ 11,460
000022	000014	000000	51	EAST MONOMONACK RD	SESIA, PAUL	1.33	$ 33,700	$ 12,700	$ 22,200	$ -	$ 68,600
000022	000016	000000	35	EAST MONOMONACK RD	SESIA, PAUL	7.75	$ -	$ -	$ 44,100	$ 10,762	$ 33,338
000022	000022	0011-1	72	SWAN POINT RD	SESIA, PAUL	2.21	$ -	$ -	$ 31,100	$ -	$ 31,100
000022	000015	000000	45	EAST MONOMONACK RD	SESIA, PHYLLIS I.	2.04	$ 59,600	$ 1,200	$ 40,300	$ -	$ 101,100
000022	000015	000000	45	EAST MONOMONACK RD	SESIA, PHYLLIS I.	0	$ 25,600	$ -	$ -	$ -	$ 25,600
000014	000006	000000	10	PARADISE ISLAND	SETZCO, BERNICE J.	1.8	$ 31,500	$ 3,000	$ 166,600	$ -	$ 201,100
000014	000057	000000	77	LACHANCE CIRCLE	SETZCO, BERNICE J.	0.46	$ -	$ -	$ 69,500	$ -	$ 69,500
000007	000019	000003	33	OLD CATHEDRAL RD	SEYMOUR, EDWARD G	5	$ 79,200	$ 6,400	$ 31,300	$ -	$ 116,900
000007	000056	000000	49	OLD NEW IPSWICH RD	SHANNON, MARTHA	21	$ 55,400	$ 15,600	$ 44,800	$ -	$ 115,800
000013	000022	000000	33	DOLLY LANE	SHAW, CHARLES N. ESTATE	0.65	$ 43,900	$ 5,700	$ 104,000	$ -	$ 153,600
000016	000006	000002	67	HUBBARD HILL RD	SHAW, FREDERICK R.	2.26	$ 62,800	$ 200	$ 27,200	$ -	$ 90,200
000035	000011	000001	12	KIMBALL RD	SHAW, MONTGOMERY T.	1.5	$ 65,100	$ -	$ 93,600	$ -	$ 158,700
000011	000002	000006	155	DRAGG HILL RD	SHAW-SARLES, SUSAN L &	5.297	$ 75,900	$ 9,800	$ 42,600	$ -	$ 128,300
000032	000007	000000	51	WEST MAIN ST	SHEA, MICHAEL S.	0.2	$ 51,000	$ -	$ 12,800	$ -	$ 63,800
000007	000026	000014	73	BIRCH DR	SHEEHAN, MICHAEL R.	1.95	$ 111,300	$ 3,500	$ 71,300	$ -	$ 186,100
000008	000035	0001-1	120	BANCROFT RD	SHEKERCHI, JACOB D.	2	$ 60,300	$ -	$ 24,100	$ -	$ 84,400
000008	000035	0001-2	112	BANCROFT RD	SHEKERCHI, JACOB D.	12	$ 43,300	$ 5,500	$ 34,000	$ -	$ 82,800

Map	Lot	Sub	Location		Owner	Acres	Building	Feature	Land	CU Credit	Total
000007	000026	000020	51	BIRCH DR	SHELL, RICHARD S.	1.05	$ 87,600	$ 1,500	$ 22,400	$ -	$ 111,500
000010	000021	000006		PINE EDEN	SHELTON, RICHARD C.	0	$ 16,300	$ -	$ -	$ -	$ 16,300
000008	000020	0001-1	12	CROSS ST	SHEPHERD, WILLIAM G.	2.606	$ 108,700	$ 6,300	$ 25,000	$ -	$ 140,000
000019	000001	000000	39	COLBURN LANE	SHERWIN, JANET C.	0.34	$ 20,400	$ 2,000	$ 71,400	$ -	$ 93,800
000019	000003	000000	35	COLBURN LANE	SHERWIN, JANET C.	0.34	$ 19,400	$ 2,000	$ 71,400	$ -	$ 92,800
000003	000013	000000	141	WELLINGTON RD	SHERWIN, JANET C. & SHERWIN	66.6	$ -	$ -	$ 181,100	$ 31,309	$ 149,791
000003	000015	000003	150	WELLINGTON RD	SHERWIN, JANET C. 1/2 & JOHN J	0.1	$ -	$ -	$ 4,000	$ -	$ 4,000
000019	000002	000000	37	COLBURN LANE	SHERWIN, JOHN P	0.34	$ 30,300	$ 2,000	$ 71,400	$ -	$ 103,700
000022	000008	000000	11	ROCKY RD	SHETRAWSKI, JAMES	0.28	$ 31,000	$ 2,000	$ 65,200	$ -	$ 98,200
000020	000006	000000	95	EAST MONOMONACK RD	SHOEMAKER, MARK A.	2.4	$ 60,400	$ 11,500	$ 134,800	$ -	$ 206,700
000018	000012	000000	6	LAPHAM LANE -RFN 526	SHOLL, JEANNE; BARBARA; ANDREW	0.65	$ 14,400	$ 700	$ 89,100	$ -	$ 104,200
000015	000035	000000	195	EAST MONOMONACK RD	SHOLL, M. JEANNE	0.16	$ -	$ -	$ 27,200	$ -	$ 27,200
000017	000015	000000	9	LACHANCE CIRCLE	SHOLL, NANCY I.	0.58	$ 58,200	$ 2,800	$ 92,400	$ -	$ 153,400
000002	000059	00T062	18	COUNTRY RD - 363 MP	SHORTSLEEVES, JAMES	0	$ 14,300	$ 400	$ -	$ -	$ 14,700
000007	000050	000000	103	OLD NEW IPSWICH RD	SHUEL, JAMES L.	4.93	$ 91,200	$ 600	$ 27,400	$ -	$ 119,200
000006	000012	000000	12	TARBOX RD	SIEGEL, BONNIE R.	2	$ 56,100	$ 2,200	$ 24,100	$ -	$ 82,400
000006	000057	000001	69	TODD HILL RD	SIEKIERSKI JR, RAYMOND C.	0.66	$ 82,400	$ -	$ 18,300	$ -	$ 100,700
000006	000057	000002	72	MIDDLE WINCHENDON RD	SIEKIERSKI JR, RAYMOND C.	1.98	$ -	$ -	$ 26,400	$ -	$ 26,400
000007	000026	000038	44	BIRCH DR	SILVA SR., PAUL A.	1.04	$ 60,400	$ 1,500	$ 22,300	$ -	$ 84,200
000048	000064	000000	29	THAYER RD - RFN 821	SILVA, CAROL A. & DOYLE, MARJO	0.3	$ 12,100	$ -	$ 31,100	$ -	$ 43,200
000008	000016	000000	21	CANDLELIGHT RD	SILVIA, FRED B JR &	12	$ 77,700	$ 2,300	$ 36,700	$ -	$ 116,700
000008	000016	000005	6	CANDLELIGHT RD	SIMONEAU, RICHARD E. & O'BRIEN	11.5	$ 83,300	$ 16,000	$ 35,000	$ -	$ 134,300
000004	000039	000001	136	RTE 119	SINES, RONALD A.	11.708	$ 77,800	$ -	$ 45,600	$ -	$ 123,400
000037	000004	000000	36	MOUNTAIN RD	SINGER, IRVING	2.5	$ 20,600	$ 2,700	$ 133,500	$ -	$ 156,800
000013	000029	000000	36	MONOMONAC TERRACE	SINGER, JOEL & LINDA N. TTE	0.29	$ -	$ -	$ 33,100	$ -	$ 33,100
000014	000001	000000		TICO ISLAND	SINGER, JOEL & LINDA N. TTE	2.5	$ 80,900	$ 9,100	$ 85,600	$ -	$ 175,600
000025	000008	000001	290	RTE 119	SIROIS, RICHARD A.	2.8	$ 72,600	$ 18,900	$ 40,100	$ -	$ 131,600
000037	000022	000002	443	RTE 202	SIRVINT, RICHARD B.	0.9	$ 54,600	$ -	$ 73,200	$ -	$ 127,800
000020	000002	000000	107	EAST MONOMONACK RD	SISTERS OF THE PRESENTATION	5.8	$ 50,800	$ 9,800	$ 213,200	$ -	$ 273,800
000020	000002	000000	107	EAST MONOMONACK RD	SISTERS OF THE PRESENTATION	0	$ 47,800	$ 2,000	$ -	$ -	$ 49,800
000020	000002	000000	107	EAST MONOMONACK RD	SISTERS OF THE PRESENTATION	0	$ 39,000	$ -	$ -	$ -	$ 39,000
000008	000025	000001	27	BANCROFT RD	SKAIFE, TINA M.	2.95	$ 94,400	$ 4,000	$ 25,500	$ -	$ 123,900
000006	000044	000000	71	MIDDLE WINCHENDON RD	SKINNER, JULIE D	2	$ 66,800	$ 300	$ 44,200	$ -	$ 111,300
000011	000031	000000	301	CATHEDRAL RD	SKOG, WILLIAM	0.41	$ -	$ -	$ 600	$ -	$ 600
000047	000066	000000	4	SHARON PLACE	SLIVIAK, SANDRA L.	0.62	$ 44,300	$ 600	$ 43,700	$ -	$ 88,600
000006	000052	000002	120	MIDDLE WINCHENDON RD	SLOAN, ROBERT R	2.4	$ 92,400	$ 4,400	$ 33,000	$ -	$ 129,800
000006	000052	000002	120	MIDDLE WINCHENDON RD	SLOAN, ROBERT R	0	$ 29,800	$ -	$ -	$ -	$ 29,800
000037	000012	000000	425	RTE 202	SMITH III, ANGUS J.	1.991	$ 68,100	$ 2,000	$ 29,400	$ -	$ 99,500
000001	000013	000003	59	ROBBINS RD	SMITH, BRYAN D.	19.47	$ 125,600	$ 2,000	$ 40,800	$ -	$ 168,400

Map	Lot	Sub	Location		Owner	Acres	Building	Feature	Land	CU Credit	Total
000033	000002	000000	52	WEST MAIN ST	SMITH, CHARLES S.	0.18	$ 60,400	$ 400	$ 12,400	$ -	$ 73,200
000001	000007	000001	173	ROBBINS RD	SMITH, DAVID B.	4.23	$ 80,500	$ 2,000	$ 30,100	$ -	$ 112,600
000017	000012	000000	3	LACHANCE CIRCLE	SMITH, DAVID W.	0.31	$ -	$ -	$ 67,200	$ -	$ 67,200
000019	000037	000000	41	CONIFER RD	SMITH, DAVID, ROBERT& MARCHESE	0.46	$ 46,800	$ 6,700	$ 109,400	$ -	$ 162,900
000002	000017	000001	127	RAND RD	SMITH, ERICA J &	11.25	$ 33,700	$ 700	$ 28,600	$ 8,835	$ 54,165
000042	000003	000000	123	WOODBOUND RD	SMITH, GAIL R.	2	$ 79,000	$ 9,000	$ 32,200	$ -	$ 120,200
000016	000006	000003		HUBBARD HILL RD	SMITH, JEAN C.	3.15	$ -	$ -	$ 15,600	$ -	$ 15,600
000046	000015	000000	3	LAUREL RD	SMITH, JOSEPHINE M.	0.22	$ 28,700	$ 2,700	$ 8,100	$ -	$ 39,500
000007	000069	000000	449	RTE 119	SMITH, KENNETH M.	3	$ 83,500	$ -	$ 22,500	$ -	$ 106,000
000004	000051	000005	16	BINNEY HILL RD	SMITH, KIMBERLY H.	5.2	$ 57,700	$ 500	$ 28,900	$ -	$ 87,100
000003	000002	000000	19	MAIN ST	SMITH, MARK D.	0.69	$ 70,000	$ -	$ 16,900	$ -	$ 86,900
000044	000005	000000	21	LAKE RD	SMITH, PETER J.	0.39	$ 34,400	$ -	$ 53,000	$ -	$ 87,400
000002	000059	00T037	11	PARK DR - 371 MP	SMITH, PHYLLIS L. REVOC.TRUST	0	$ 21,700	$ 400	$ -	$ -	$ 22,100
000009	000007	000003	938	RTE 119	SMITH, RICHARD E.	18.65	$ -	$ -	$ 40,000	$ 37,305	$ 2,695
000032	000008	000000	55	WEST MAIN ST	SMITH, RICHARD E.	5	$ 62,500	$ 5,800	$ 41,000	$ -	$ 109,300
000002	000041	0003-4	92	RAND RD	SMITH, ROBERT F.	3.91	$ 84,500	$ 3,800	$ 29,700	$ -	$ 118,000
000043	000001	000008	30	JOWDERS COVE RD	SNOOK, SCOOT A &	0.96	$ 36,400	$ 1,800	$ 97,000	$ -	$ 135,200
000006	000034	000002	19	MIDDLE WINCHENDON RD	SOCIETY FOR THE PROTECTION	2	$ -	$ -	$ 29,500	$ 29,269	$ 231
000006	000034	000003	667	RTE 119	SOCIETY FOR THE PROTECTION	121.2	$ -	$ -	$ 85,700	$ 76,543	$ 9,157
000011	000021	000000	60	SHERWIN HILL RD	SOCIETY FOR THE PROTECTION	74	$ -	$ -	$ 58,700	$ 53,416	$ 5,284
000011	000024	000000	90	SHERWIN HILL RD	SOCIETY FOR THE PROTECTION	18	$ -	$ -	$ 32,400	$ 29,799	$ 2,601
000011	000025	000000	112	SHERWIN HILL RD	SOCIETY FOR THE PROTECTION	14	$ -	$ -	$ 28,600	$ 26,039	$ 2,561
000011	000026	000000	120	SHERWIN HILL RD	SOCIETY FOR THE PROTECTION	39	$ -	$ -	$ 49,500	$ 44,992	$ 4,508
000012	000008	000000		ON NEW IPSWICH TN LN	SOCIETY FOR THE PROTECTION	160	$ -	$ -	$ 13,400	$ 11,360	$ 2,040
000019	000020	000000	11	COOT BAY DR-E #616A	SOMERO, BARBARA	0.5	$ 84,100	$ 2,800	$ 87,800	$ -	$ 174,700
000009	000009	000002	73	KIMBALL RD	SOMERO, MATTHEW J.	30.61	$ -	$ -	$ 89,700	$ 85,277	$ 4,423
000039	000008	000000	73	KIMBALL RD	SOMERO, MATTHEW J.	0.19	$ 98,100	$ -	$ 25,400	$ -	$ 123,500
000008	000005	000001		BANCROFT RD	SOMERO, RAELENE TTEE	5.1	$ 88,700	$ 1,400	$ 27,400	$ -	$ 117,500
000001	000010	000008		RAND RD	SONNEGA, JEFFREY S	1.62	$ -	$ -	$ 26,600	$ -	$ 26,600
000016	000006	000000	75	HUBBARD HILL RD	SOPER, JOHN K.	1.483	$ 62,800	$ -	$ 23,300	$ -	$ 86,100
000038	000002	000000	8	GOODALL RD	SORBELLO, DEREK P. &	0.62	$ 48,000	$ 2,000	$ 19,900	$ -	$ 69,900
000031	000017	000000	6	PAYSON HILL RD	SORHAUG, STEIN ERIK &	2.577	$ 56,600	$ -	$ 43,200	$ -	$ 99,800
000006	000042	000005		MIDDLE WINCHENDON RD	SOUMIS, DARRIN M.	6.1	$ 102,200	$ -	$ 33,800	$ -	$ 136,000
000008	000009	000006	97	PERRY RD	SOUZA, TODD A.	14	$ 66,000	$ -	$ 35,800	$ -	$ 101,800
000007	000026	000023	10	JAY DR	SPAFFORD, EARLE D.	1.05	$ 104,300	$ 3,500	$ 22,400	$ -	$ 130,200
000006	000021	000002	785	RTE 119	SPECKMAN, KEVIN J.	3.07	$ 86,000	$ 2,000	$ 28,400	$ -	$ 116,400
000006	000021	000001	781	RTE 119	SPECKMAN, MABEL L.	3.22	$ 65,900	$ 9,600	$ 28,600	$ -	$ 104,100
000021	000008	000000	14	BLUEBERRY LANE	SPEROS, SANDRA HALL	0.3	$ 201,100	$ 3,600	$ 67,300	$ -	$ 272,000
000021	000008	000000	14	BLUEBERRY LANE	SPEROS, SANDRA HALL		$ 21,000	$ -	$ -	$ -	$ 21,000

Map	Lot	Sub	Location		Owner	Acres	Building	Feature	Land	CU Credit	Total
000040	000001	000000	19	CLEAVES RD	SPINGOLA, KAREN	0.35	$ 64,700	$ -	$ 30,600	$ -	$ 95,300
000017	000013	000000	5	LACHANCE CIRCLE	SQUIRE, PATRICIA C.	0.42	$ 41,000	$ 5,600	$ 79,600	$ -	$ 126,200
000022	000022	000001	51	SWAN POINT RD	ST. CYR, RONALD E.	1.2	$ 61,200	$ 1,200	$ 26,700	$ -	$ 89,100
000048	000075	000000	37	THAYER RD - RFN 821	ST. GERMAIN, JUDITH V.	0.78	$ 29,600	$ 2,000	$ 68,100	$ -	$ 99,700
000019	000032	000000	22	CLIFFWELL DR	ST.GEORGE, RAYMOND	2.25	$ 23,700	$ 5,000	$ 118,700	$ -	$ 147,400
000022	000022	000003	48	SWAN POINT RD	STACY III, WILLIAM M.	0.8	$ 64,600	$ 700	$ 22,500	$ -	$ 87,800
000041	000012	000001	12	PINE EDEN	STAHL, DANIEL W &	2.229	$ 87,500	$ -	$ 53,000	$ -	$ 140,500
000007	000004	0005-1		GODDARD RD	STARRETT, CANDICE	86	$ -	$ 4,900	$ 66,500	$ 28,707	$ 42,693
000014	000007	000000	12	PARADISE ISLAND	STARRETT, CANDICE	0.28	$ -	$ -	$ 19,600	$ -	$ 19,600
000037	000011	000000	2	MOUNTAIN RD	STARRETT, CANDICE	0.92	$ 109,500	$ 5,200	$ 23,200	$ -	$ 137,900
000007	000004	0005-2	53	GODDARD RD	STARRETT, CRAIG	2.182	$ 119,500	$ 6,000	$ 26,800	$ -	$ 152,300
000002	000018	000000		BOSTON & MAINE RR	STATE OF NH, DOT	5	$ -	$ -	$ 5,300	$ -	$ 5,300
000099	000003	000000		RAILROAD TRACK	STATE OF NH, DOT	71	$ -	$ -	$ 236,400	$ -	$ 236,400
000007	000026	000027	9	JAY DR	STEELE, TIMOTHY W.	1.09	$ 125,400	$ 3,500	$ 56,700	$ -	$ 185,600
000006	000039	000000	39	MIDDLE WINCHENDON RD	STEERE, GLEN E.	3.31	$ 44,500	$ 2,000	$ 31,500	$ -	$ 78,000
000019	000035	000000	37	CONIFER RD	STEIN, MARK A	0.75	$ 98,800	$ 8,000	$ 122,100	$ -	$ 228,900
000006	000069	000008	16	MIDDLE WINCHENDON RD	STEINMAN, JAMES D &	2.653	$ 74,100	$ -	$ 30,500	$ -	$ 104,600
000011	000037	000002		SHAW HILL RD	STENERSEN, KENTON L &	12.31	$ -	$ -	$ 41,300	$ 13,764	$ 27,536
000008	000010	000001	90	PERRY RD	STENERSEN, LARS E.	2.05	$ 73,400	$ -	$ 26,900	$ -	$ 100,300
000029	000005	000000	38	SCHOOL ST	STENERSEN, LYLE M.	3.34	$ 85,500	$ 400	$ 41,200	$ -	$ 127,100
000002	000041	00005A	79	RAND RD	STENERSEN, PHILIP R., TTEE &	20	$ 126,900	$ 19,300	$ 152,600	$ 80,921	$ 217,879
000044	000001	000000		CONTOOCOOK LAKE	STENERSEN, PHILIP R., TTEE &	0.09	$ -	$ 5,600	$ 14,600	$ -	$ 20,200
000033	000019	000001	29	WEST MAIN ST	STEVENS, EDWARD G.	8.69	$ 93,200	$ 15,800	$ 48,400	$ -	$ 157,400
000033	000019	000002	29	WEST MAIN ST	STEVENS, EDWARD G.	0.13	$ 44,000	$ -	$ 34,600	$ -	$ 78,600
000033	000019	000003	29	WEST MAIN ST	STEVENS, EDWARD G.	0.18	$ 101,500	$ -	$ 18,600	$ -	$ 120,100
000007	000026	000029	1	JAY DR	STEVENS, GARY E.	1.09	$ 59,200	$ 1,500	$ 22,700	$ -	$ 83,400
000004	000022	000008	23	SKYVIEW DR	STEVENS, SCOTT D.	3.78	$ 77,000	$ 3,700	$ 32,200	$ -	$ 112,900
000007	000072	000000	9	OLD NEW IPSWICH RD	STEWART, FRANK A.	2	$ -	$ -	$ 24,100	$ -	$ 24,100
000007	000075	000000	12	OLD NEW IPSWICH RD	STEWART, FRANK A.	1.75	$ 90,900	$ 17,200	$ 25,100	$ -	$ 133,200
000007	000030	000000	2	PINE TERRACE	STEWART, LEONARD H. III	0.51	$ -	$ 200	$ 2,100	$ -	$ 2,300
000007	000031	000000	6	PINE TERRACE	STEWART, LEONARD H. III	0.46	$ 62,100	$ 100	$ 14,300	$ -	$ 76,500
000010	000047	000007	13	FOX RUN LANE	STEWART, MICHAEL G.	1.62	$ 112,500	$ 3,000	$ 26,600	$ -	$ 142,100
000010	000027	000009	16	OLD JAFFREY RD	STEWART, PAUL L.	3.7	$ 84,500	$ -	$ 29,400	$ -	$ 113,900
000045	000112	000000	10	SPRUCE RD	STINSON, ELIZABETH K.	0.22	$ 34,300	$ 700	$ 8,100	$ -	$ 43,100
000048	000061	000000	17	PULASKI DR RFN - 831	STODDARD, DORIS G.	0.15	$ 29,900	$ 700	$ 24,000	$ -	$ 54,600
000046	000023	000000	11	SPRING RD	STOKINGER, JEAN E.	0.45	$ -	$ -	$ 5,700	$ -	$ 5,700
000046	000030	000000	12	SPRING RD	STOKINGER, JEAN E.	0.45	$ -	$ -	$ 5,700	$ -	$ 5,700
000046	000033	000000	24	SPRING RD	STOKINGER, JEAN E.	0.35	$ -	$ -	$ 5,000	$ -	$ 5,000
000046	000034	000000	20	SPRING RD	STOKINGER, JEAN E.	0.33	$ -	$ -	$ 4,800	$ -	$ 4,800

Map	Lot	Sub	Location		Owner	Acres	Building	Feature	Land	CU Credit	Total
000049	000003	000000	31	SPRING RD	STOKINGER, JEAN E.	0.15	$ -	$ 1,500	$ 16,000	$ -	$ 17,500
000049	000004	000000	33	SPRING RD	STOKINGER, JEAN E.	0.2	$ -	$ 1,500	$ 17,600	$ -	$ 19,100
000049	000005	000000	35	SPRING RD	STOKINGER, JEAN E.	0.38	$ 84,500	$ 8,800	$ 46,400	$ -	$ 139,700
000049	000006	000000	32	SPRING RD	STOKINGER, JEAN E.	0.41	$ -	$ 1,500	$ 5,400	$ -	$ 6,900
000049	000007	000000	28	SPRING RD	STOKINGER, JEAN E.	0.39	$ -	$ 1,500	$ 5,200	$ -	$ 6,700
000002	000059	0003-3		ROUTE 202	STONE MOUNTAIN PROPERTIES, LLC	2.1	$ -	$ -	$ 55,700	$ -	$ 55,700
000041	000007	000000	15	PINE EDEN	STONE, BRUCE W.	0.46	$ 20,400	$ 6,600	$ 45,000	$ -	$ 72,000
000046	000040	000000	208	WOODBOUND RD	STONE, MARK J.	0.38	$ 34,700	$ -	$ 12,900	$ -	$ 47,600
000043	000001	000006	23	JOWDERS COVE RD	STONE, RICHARD C &	0.85	$ 61,000	$ 600	$ 45,800	$ -	$ 107,400
000003	000092	000009	183	MAIN ST	STONE,WARREN TRUSTEE OF TRUST	6.1	$ 60,100	$ 4,600	$ 32,600	$ -	$ 97,300
000020	000004	000000	99	EAST MONOMONACK RD	STOVER, ELMER K.	1.4	$ 22,600	$ 2,000	$ 120,100	$ -	$ 144,700
000008	000015	000004	42	CANDLELIGHT RD	STOWELL, DAMIAN B.	7.98	$ 105,400	$ 8,800	$ 34,500	$ -	$ 148,700
000002	000059	00T007	14	SUNSET RD - 307 MP	STRAM, GENE A.	0	$ 18,200	$ -	$ -	$ -	$ 18,200
000045	000095	000000		WOODMERE	STRATTON, DOUGLASS E.	0.22	$ -	$ -	$ 4,000	$ -	$ 4,000
000045	000097	000000	13	SPRUCE RD	STRATTON, DOUGLASS E.	0.45	$ 109,100	$ 1,100	$ 11,300	$ -	$ 121,500
000047	000029	000000	7	CHESHIRE RD	STRATTON, JAMES	0.23	$ 42,900	$ 700	$ 27,700	$ -	$ 71,300
000017	000011	000000	1	LACHANCE CIRCLE	STRAUSS, PATRICIA C	0.56	$ 178,500	$ 2,000	$ 91,300	$ -	$ 271,800
000018	000021	000002		EAST MONOMONAC RD	SULIN, MELISSA J	3.009	$ -	$ -	$ 28,300	$ -	$ 28,300
000018	000016	000000	121	EAST MONOMONACK RD	SULLIVAN, ANN W. TRUSTEE	0.48	$ 56,900	$ 4,900	$ 95,200	$ -	$ 157,000
000006	000054	001-24		JERICHO RD	SULLIVAN, JAMES K &	1.87	$ -	$ -	$ 28,500	$ -	$ 28,500
000007	000087	000000	50	PERRY RD	SULLIVAN, LAURA C.	60	$ 25,400	$ -	$ 60,400	$ 25,027	$ 60,773
000026	000001	000000	43	EAST MAIN ST	SULLIVAN, PAUL E.	1.5	$ 47,100	$ -	$ 27,500	$ -	$ 74,600
000026	000002	000000	37	EAST MAIN ST	SULLIVAN, PAUL E.	0.5	$ -	$ 4,100	$ 14,600	$ -	$ 18,700
000007	000019	000001	17	OLD CATHEDRAL RD	SUMNER JR., HOWARD R.	4	$ 77,000	$ -	$ 29,800	$ -	$ 106,800
000001	000015	000000	71	ROBBINS RD	SUMNER, BROCKTON A.	4	$ 64,900	$ 400	$ 29,800	$ -	$ 95,100
000012	000003	000000	386	OLD NEW IPSWICH RD	SUNDSTROM JR., ROBERT F.	72	$ -	$ -	$ 60,600	$ 53,426	$ 7,174
000007	000016	0001-2	534	RTE 119	SUNRISE LANDSCAPING	16.5	$ 28,100	$ 300	$ 121,700	$ -	$ 150,100
000045	000026	000000	3	LAKE RD	SUNSHINE PROPERTIES LLC	0.46	$ 29,700	$ 300	$ 57,900	$ -	$ 87,900
000004	000022	000001	1	FOSTER TERRACE	SWAIN, JONATHAN W.	1.78	$ 80,400	$ 300	$ 22,800	$ -	$ 103,500
000007	000034	000000	12	PINE TERRACE	SWEENEY, DIANE E.	27.2	$ 53,700	$ 800	$ 43,300	$ 22,216	$ 75,584
000020	000010	000000	87	EAST MONOMONACK RD	SWEENEY, JAMES P.	0.86	$ 22,200	$ 3,300	$ 101,000	$ -	$ 126,500
000001	000008	000001	167	ROBBINS RD	SWEENEY, KEITH E.	11.7	$ 96,700	$ 5,900	$ 33,700	$ -	$ 136,300
000026	000013	000000	34	EAST MAIN ST	SWEENEY, MICHAEL L.	1.25	$ 39,900	$ -	$ 25,400	$ -	$ 65,300
000010	000019	000000	100	MOUNTAIN RD	SWENSEN, DAVID K.	9.5	$ 50,800	$ 4,000	$ 40,700	$ 255	$ 95,245
000012	000010	000000		HUBBARD POND RD	SWENSON, PAUL R	48.5	$ -	$ -	$ 58,400	$ 52,752	$ 5,648
000002	000008	000001	124	ROBBINS RD	SWIFT, HARRY	11.5	$ 109,300	$ 7,800	$ 32,300	$ 8,140	$ 141,260
000010	000026	000000		RTE 202	SWITTER, STELLA S.	4	$ -	$ -	$ 5,700	$ -	$ 5,700
000007	000026	000012	78	BIRCH DR	SYLVESTER, ALBERT W.	1.02	$ 73,800	$ 3,600	$ 22,100	$ -	$ 99,500
000010	000047	000011	25	FOX RUN LANE	SYMONDS, PHYLLIS P.	2.01	$ 77,200	$ 4,000	$ 29,500	$ -	$ 110,700

Map	Lot	Sub	Location		Owner	Acres	Building	Feature	Land	CU Credit	Total
000011	000006	000001	1	GRASSY POND RD	SZAKACS, JULIANA G.	11	$ -	$ -	$ 32,100	$ 31,959	$ 141
000003	000026	000000	144	MAIN ST	SZALANSKI, MICHELLE R.	8.12	$ 21,700	$ 100	$ 33,200	$ -	$ 55,000
000006	000038	000000	15	MIDDLE WINCHENDON RD	TALLMAND, GENE E.&	0.75	$ 50,700	$ 2,700	$ 19,300	$ -	$ 72,700
000007	000003	000000	52	GODDARD RD	TANNER, MARK	3.16	$ 52,700	$ 2,000	$ 31,200	$ -	$ 85,900
000022	000007	000000	7	ROCKY RD	TAPPLY, JODI	0.47	$ 45,900	$ 5,300	$ 83,400	$ -	$ 134,600
000010	000027	0002-3	21	HIGHLAND DR	TARRANT, SCOTT J.	1.019	$ 76,700	$ 1,400	$ 22,100	$ -	$ 100,200
000002	000059	00T106	46	PARK DR - 344 MP	TATRO JR, ARTHUR L.	0	$ 23,900	$ 600	$ -	$ -	$ 24,500
000002	000059	00T005	10	SUNSET RD - 305 MP	TATRO, DENNIS J.	0	$ 19,600	$ 200	$ -	$ -	$ 19,800
000002	000059	00T044	17	COUNTRY RD - 364 MP	TATRO, LUCILLE M.	0	$ 21,900	$ 1,500	$ -	$ -	$ 23,400
000037	000022	000001	439	RTE 202	TAYLOR, BERYL C.	0.97	$ 85,900	$ 3,300	$ 75,800	$ -	$ 165,000
000007	000086	000002	43	PERRY RD	TAYLOR, DONALD A.	5.69	$ 120,700	$ 3,900	$ 30,700	$ -	$ 155,300
000007	000086	000000	15	PERRY RD	TAYLOR, JANICE M.	5.06	$ 48,700	$ 300	$ 29,100	$ -	$ 78,100
000006	00049A	000001	75	HUNT HILL RD	TAYLOR, JEFFREY C.	2.1	$ 55,700	$ -	$ 25,700	$ -	$ 81,400
000040	000012	000000	32	PINE EDEN	TAYLOR, MICHAEL A.	1.82	$ 84,600	$ 2,000	$ 40,300	$ -	$ 126,900
000033	000020	000000	39	WEST MAIN ST	TAYLOR, STANLEY R.	0.52	$ 59,800	$ 4,600	$ 18,300	$ -	$ 82,700
000033	000009	000000	6	WOODBOUND RD	TAYLOR, TY ROBERT	1.75	$ 40,900	$ 3,100	$ 32,800	$ -	$ 76,800
000008	000016	000004	11	CANDLELIGHT RD	TEIXEIRA, MANUEL F.	11.8	$ 61,500	$ -	$ 36,500	$ -	$ 98,000
000007	000026	000045	13	FOLIAGE WAY	TEIXEIRA, PAUL A.	2.4	$ 71,300	$ 3,500	$ 30,100	$ -	$ 104,900
000011	000040	000000	195	OLD NEW IPSWICH RD	TEMPESTA, SUSAN	118.77	$ 79,900	$ (3,900)	$ 108,700	$ 28,013	$ 156,687
000046	000043	000000	196	WOODBOUND RD	TENNEY, DANNY C.	1	$ 65,600	$ 4,700	$ 20,000	$ -	$ 90,300
000001	000003	000002		DAMON MILL RD	TENNEY, PATRICIA C.	5.8	$ 93,700	$ 2,000	$ 29,800	$ -	$ 125,500
000002	000007	000001	146	ROBBINS RD	TENNEY, RODNEY 1/2	9	$ 51,200	$ 16,700	$ 34,200	$ -	$ 102,100
000002	000007	000002		ROBBINS RD	TENNEY, RODNEY 1/2	30	$ -	$ -	$ 49,700	$ 47,558	$ 2,142
000026	000011	000000	28	EAST MAIN ST	TERRY, MARY H.	2	$ 36,800	$ 3,200	$ 31,500	$ -	$ 71,500
000002	000014	000001	141	RAND RD	TETREAULT, DAVID R.	42.08	$ 16,400	$ 3,100	$ 54,100	$ 30,923	$ 42,677
000023	000001	000006	5	WELLINGTON RD	THAYER, JOHN W.	2.3	$ 48,400	$ -	$ 27,300	$ -	$ 75,700
000005	000013	0001-1		ABEL RD	THAYER, LISA M.	2.006	$ -	$ -	$ 24,100	$ -	$ 24,100
000010	000027	002-13		HIGHLAND DR	THE HIGHLAND DRIVE OWNERS ASSO	12.3	$ -	$ 3,300	$ 34,300	$ -	$ 37,600
000009	000013	000001		MOUNTAIN RD	THENDRA, INC.	714	$ -	$ -	$ 275,900	$ 216,011	$ 59,889
000002	000047	000003	24	RAND RD	THEODORE, ALEXANDER D.	2.196	$ 89,200	$ 1,400	$ 24,300	$ -	$ 114,900
000030	000017	000000	32	LAKEVIEW DR	THERRIAULT, PAUL E.	0.37	$ 29,100	$ 7,400	$ 28,600	$ -	$ 65,100
000006	000002	000003	94	THOMAS RD	THERRIEN, CHRISTOPHER T.	3.16	$ 60,600	$ -	$ 28,500	$ -	$ 89,100
000043	000001	000016	3	BLAKEVILLE RD	THIBAULT, OLIVE	0.92	$ 67,100	$ -	$ 34,000	$ -	$ 101,100
000033	000008	000000	10	WOODBOUND RD	THOMAS, LEO G.	0.9	$ 61,400	$ 4,800	$ 24,400	$ -	$ 90,600
000003	000020	0001-1	115	MAIN ST	THOMAS, MARIAN I.	5.291	$ 83,600	$ -	$ 30,400	$ -	$ 114,000
000003	000020	0001-2	121	MAIN ST	THOMAS, MARIAN I.	2.052	$ -	$ -	$ 24,200	$ -	$ 24,200
000027	000008	000000	259A	MAIN ST	THOMAS, MARTHA W.	0.8	$ 52,300	$ -	$ 27,600	$ -	$ 79,900
000027	000011	0002-1	7	TODD HILL RD	THOMAS, WILLIAM W.	2.35	$ 68,700	$ 37,200	$ 27,000	$ -	$ 132,900
000050	000024	000000	10	MONADNOCK VIEW RD	THOMPSON, DAVID	0.99	$ 129,600	$ 2,000	$ 23,900	$ -	$ 155,500

Map	Lot	Sub	Location		Owner	Acres	Building	Feature	Land	CU Credit	Total
000003	000092	000008	187	MAIN ST	THOMPSON, MAUREEN	5.1	$ 64,200	$ 6,600	$ 34,200	$ -	$ 105,000
000022	000006	000000	5	ROCKY RD	THOMSON, PETER W.	0.36	$ -	$ 6,100	$ 73,400	$ -	$ 79,500
000004	000032	000001	22	BEAVER DAM RD	THORNBURGH, CURTISS E.	4.1	$ 103,800	$ 13,000	$ 28,700	$ -	$ 145,500
000003	000060	000000	304	RTE 119	THREE DAUGHTERS, LLC	21	$ 207,700	$ -	$ 47,500	$ -	$ 255,200
000047	000005	000000	38	MARCEAU RD	THURLOW, CAROLE	1.38	$ -	$ -	$ 91,500	$ -	$ 91,500
000015	000008	000000	44	FOURTH ST	TIBBETTS, DONALD C.	0.05	$ -	$ -	$ 11,100	$ -	$ 11,100
000039	000010	000000	104	KIMBALL RD	TIERNEY JR., GERALD F.	0.27	$ 29,900	$ 3,000	$ 54,900	$ -	$ 87,800
000048	000085	000000	57	THAYER RD - RFN 821	TITUS-TRUSTEE OF, DORIS E	0.5	$ 38,600	$ 3,400	$ 60,800	$ -	$ 102,800
000002	000059	00T097	20	MAPLE DR - 332 MP	TODD, DALTON L.	0	$ 23,000	$ 4,700	$ -	$ -	$ 27,700
000015	000007	000003	29	FOURTH ST	TOMPKINS, E. JOHN	1.07	$ -	$ -	$ 36,900	$ -	$ 36,900
000012	000003	000002	352	OLD NEW IPSWICH RD	TOOMEY, MARK	8.6	$ 61,700	$ 6,900	$ 28,600	$ -	$ 97,200
000019	000038	000000	25	CLIFFWELL DR	TOWER, DAVID M.	1.5	$ 88,900	$ 2,000	$ 21,100	$ -	$ 112,000
000019	000011	000000	16	COOT BAY - RFN 616	TOWER, LINDA B.	0.25	$ 60,900	$ 3,000	$ 66,900	$ -	$ 130,800
000002	000050	000000		BRIGHAM RD	TOWLE, PHILIP	5.75	$ 58,900	$ 5,400	$ 29,700	$ -	$ 94,000
000007	000042	000000	69	SHAW HILL RD	TOWNSEND, HEIDI L.	14	$ 37,500	$ 4,800	$ 60,800	$ 10,910	$ 92,190
000006	000088	000002	55	TODD HILL RD	TRADER JR., ROBERT G.	5	$ 87,200	$ -	$ 25,100	$ -	$ 112,300
000043	000001	000023	20	BLAKEVILLE RD	TRAHAN, GEORGE A.	1.44	$ 113,400	$ -	$ 87,600	$ -	$ 201,000
000048	000056	000002	14	PULASKI DR RFN - 831	TRAHAN, GEORGE A.	1.79	$ -	$ -	$ 108,000	$ -	$ 108,000
000005	000019	000000	7	ABEL RD	TRAVIS, CHARLOTTE E.	0.28	$ 28,000	$ 2,800	$ 11,200	$ -	$ 42,000
000045	000009	000000	56	LOOP RD	TREMBLAY, PETER A.	0.33	$ 55,000	$ 2,000	$ 24,400	$ -	$ 81,400
000031	000016	000000	15	PAYSON HILL RD	TRINKLE, GALEN & PATRICIA BRAY	1.1	$ 54,100	$ 2,000	$ 29,600	$ -	$ 85,700
000047	000025	000000	2	MARCEAU RD	TROIANO, KATHERINE L.	0.69	$ 83,000	$ 600	$ 39,500	$ -	$ 123,100
000010	000043	000000	19	COUNTY RD	TROIANO, KATHERINE LEE	4	$ -	$ -	$ 19,500	$ -	$ 19,500
000047	000024	000000	4	MARCEAU RD	TROIANO, KATHY L	0.34	$ 16,000	$ 100	$ 32,900	$ -	$ 49,000
000002	000055	000000	222	MIDDLE WINCHENDON RD	TRUEHART, DARLENE R.	2.5	$ -	$ -	$ 24,900	$ -	$ 24,900
000007	000026	000054	7	EMERSON LANE	TRUMPOLT, STEPHEN	1.49	$ 59,200	$ 2,200	$ 23,100	$ -	$ 84,500
000007	000044	000002	140	OLD NEW IPSWICH RD	TRUONG, DAN M &	2.741	$ 139,900	$ 3,000	$ 27,900	$ -	$ 170,800
000015	000027	000000	15	FOURTH ST	TUCKER, NORMAN D. III	0.5	$ 20,000	$ 4,400	$ 84,400	$ -	$ 108,800
000006	000042	000004		MIDDLE WINCHENDON RD	TUFTS, SANDRA A. TRUSTEE	2.13	$ 88,600	$ -	$ 29,700	$ -	$ 118,300
000045	000052	000000	29	CHESTNUT RD	TYLER, MRS. GEORGE	0.45	$ 42,000	$ 2,000	$ 11,300	$ -	$ 55,300
000003	000024	000002	153	MAIN ST	TYSKEWICZ, HELEN	2.4	$ 54,500	$ -	$ 27,400	$ -	$ 81,900
000003	000024	000003	147	MAIN ST	TYSKEWICZ, HELEN	3.1	$ -	$ -	$ 25,800	$ -	$ 25,800
000006	000069	00001A	325	MAIN ST	U.S. CELLULAR	0.23	$ 26,400	$ 62,700	$ 45,200	$ -	$ 134,300
000045	000111	000000	5	FLORENCE RD	UFNAL, DIANE M.	0.22	$ 40,800	$ 2,700	$ 8,100	$ -	$ 51,600
000050	000039	000000	67	MEADOW VIEW RD	UMLAUF, DONALD F.	1.4	$ 147,400	$ 5,000	$ 27,300	$ -	$ 179,700
000037	000016	000000	3	MOUNTAIN RD	UNITED METHODIST CHURCH	0.5	$ 116,400	$ -	$ 19,800	$ -	$ 136,200
000004	000031	000001	10	TAMARACK WAY	UPSALL, RICHARD C.	5	$ 79,300	$ 400	$ 25,900	$ -	$ 105,600
000031	000010	000000	15	BUTTERFIELD RD	VAGALEBRE, GEORGE C.	4.5	$ 87,500	$ 2,100	$ 30,600	$ -	$ 120,200
000029	000007	000002	523	RTE 119	VAHAKANGAS, ANNA K.	2.138	$ 69,900	$ 400	$ 29,700	$ -	$ 100,000

Map	Lot	Sub	Location		Owner	Acres	Building	Feature	Land	CU Credit	Total
000010	000027	000015	72	OLD JAFFREY RD	VAHAKANGAS, HANNU K.	2.39	$ 70,800	$ -	$ 24,700	$ -	$ 95,500
000002	000059	00T067	8	COUNTRY RD - 358 MP	VAILLANCOURT, DANIEL R.	0	$ 16,300	$ 1,100	$ -	$ -	$ 17,400
000034	000014	000000	52	RED GATE LANE	VAILLANCOURT, TINA M.	1	$ 122,400	$ 5,900	$ 58,500	$ -	$ 186,800
000041	000016	000000	24	PINE EDEN	VALADE PETER & BARBARA, TTEES&	1	$ -	$ -	$ 47,700	$ -	$ 47,700
000041	000001	000000	27	PINE EDEN	VALADE, PETER & BARBARA, TTEES	0.36	$ 29,100	$ 2,400	$ 39,500	$ -	$ 71,000
000001	000010	000007	1	CAMRI COURT	VALCOURT, EDWARD O &	1.594	$ 154,800	$ 3,000	$ 26,400	$ -	$ 184,200
000007	000089	00000A	69	PERRY RD	VALIMAKI, RONALD E.	17.36	$ 94,200	$ 100	$ 41,700	$ 10,040	$ 125,960
000003	000001	000000	7	RTE 202	VALLEY MARINE REAL ESTATE, LLC	3	$ 38,800	$ 2,100	$ 59,900	$ -	$ 100,800
000003	000001	000000	7	RTE 202	VALLEY MARINE REAL ESTATE, LLC	0	$ 15,700	$ 400	$ -	$ -	$ 16,100
000003	000001	000001	4	RTE 202	VALLEY MARINE REAL ESTATE, LLC	2.1	$ 24,200	$ (18,500)	$ 62,700	$ -	$ 68,400
000003	000001	000001	1	RTE 202	VALLEY MARINE REAL ESTATE, LLC	0	$ 117,300	$ -	$ -	$ -	$ 117,300
000045	000014	000000	22	PULASKI DR RFN - 831	VAN DAAL, H. JAN PETER	0.25	$ 99,800	$ 8,600	$ 43,000	$ -	$ 151,400
000003	000031	000001	108	WELLINGTON RD	VAN DYKE, ROBERT B.	1.8	$ 150,300	$ -	$ 25,400	$ -	$ 175,700
000003	000037	000001		GODDARD RD	VAN DYKE, ROBERT B.	76	$ 162,400	$ 9,200	$ 86,100	$ 31,889	$ 225,811
000003	000038	000000	129	GODDARD RD	VAN DYKE, ROBERT B.	4.4	$ -	$ -	$ 27,700	$ 3,253	$ 24,447
000003	000038	00000A	132	GODDARD RD	VAN DYKE, ROBERT B.	1.1	$ -	$ -	$ 16,800	$ 16,641	$ 159
000003	000040	000001		GODDARD RD	VAN DYKE, ROBERT B.	1	$ -	$ -	$ 1,500	$ -	$ 1,500
000003	000041	000000		GODDARD RD	VAN DYKE, ROBERT B.	17.15	$ -	$ -	$ 36,000	$ 33,785	$ 2,215
000003	000043	000000	96	GODDARD RD	VAN DYKE, ROBERT B.	70	$ -	$ 2,300	$ 97,200	$ 74,431	$ 25,069
000003	000044	000000	145	GODDARD RD	VAN DYKE, ROBERT B.	39.4	$ -	$ -	$ 53,900	$ 31,158	$ 22,742
000003	000045	000000	162	GODDARD RD	VAN DYKE, ROBERT B.	2	$ -	$ -	$ 21,700	$ 21,469	$ 231
000005	000010	000000		ABEL RD	VAN DYKE, ROBERT B.	80.8	$ -	$ -	$ 77,400	$ 69,873	$ 7,527
000005	000011	000000	97	ABEL RD	VAN DYKE, ROBERT B.	50.2	$ -	$ -	$ 42,200	$ 36,354	$ 5,846
000010	000028	000000	571	RTE 202	VAN DYKE, ROBERT B.	22	$ 154,900	$ 700	$ 177,900	$ -	$ 333,500
000010	000028	000001		OFF ROUTE 202	VAN DYKE, ROBERT B.	22	$ -	$ -	$ 9,500	$ -	$ 9,500
000027	000004	000000	249	MAIN ST	VAN DYKE, ROBERT B.	23.5	$ 155,200	$ 17,900	$ 65,300	$ 20,487	$ 217,913
000050	000008	000000	13	TAGGART CIRCLE	VAN DYKE, ROBERT B.	1.06	$ -	$ -	$ 3,100	$ -	$ 3,100
000050	000009	000000	17	TAGGART CIRCLE	VAN DYKE, ROBERT B.	1.14	$ -	$ -	$ 3,100	$ -	$ 3,100
000050	000010	000000	19	TAGGART CIRCLE	VAN DYKE, ROBERT B.	1.06	$ -	$ -	$ 3,100	$ -	$ 3,100
000050	000011	000000	25	TAGGART CIRCLE	VAN DYKE, ROBERT B.	1.8	$ -	$ -	$ 3,800	$ -	$ 3,800
000050	000014	000000	31	TAGGART CIRCLE	VAN DYKE, ROBERT B.	1.14	$ -	$ -	$ 3,100	$ -	$ 3,100
000050	000021	000000	22	TAGGART CIRCLE	VAN DYKE, ROBERT B.	1.12	$ -	$ -	$ 3,100	$ -	$ 3,100
000050	000025	000000	12	MONADNOCK VIEW RD	VAN DYKE, ROBERT B.	1.33	$ -	$ -	$ 20,000	$ -	$ 20,000
000050	000029	000000	22	MONADNOCK VIEW RD	VAN DYKE, ROBERT B.	1.29	$ -	$ -	$ 19,800	$ -	$ 19,800
000050	000030	000000	23	MONADNOCK VIEW RD	VAN DYKE, ROBERT B.	1.17	$ -	$ -	$ 19,000	$ -	$ 19,000
000050	000031	000000	21	MONADNOCK VIEW RD	VAN DYKE, ROBERT B.	1.21	$ -	$ -	$ 19,300	$ -	$ 19,300
000050	000032	000000	19	MONADNOCK VIEW RD	VAN DYKE, ROBERT B.	1.27	$ -	$ -	$ 19,700	$ -	$ 19,700
000050	000033	000000	17	MONADNOCK VIEW RD	VAN DYKE, ROBERT B.	1.11	$ -	$ -	$ 18,700	$ -	$ 18,700
000050	000044	000000	54	MEADOW VIEW RD	VAN DYKE, ROBERT B.	2.47	$ 440,300	$ 1,400	$ 26,400	$ -	$ 468,100

Map	Lot	Sub	Location		Owner	Acres	Building	Feature	Land	CU Credit	Total
000050	000045	000000	46	MEADOW VIEW RD	VAN DYKE, ROBERT B.	2.5	$ 440,300	$ -	$ 26,500	$ -	$ 466,800
000050	000046	000000	36	MEADOW VIEW RD	VAN DYKE, ROBERT B.	2.5	$ -	$ -	$ 26,500	$ -	$ 26,500
000050	000047	000000	26	MEADOW VIEW RD	VAN DYKE, ROBERT B.	2.5	$ -	$ -	$ 26,500	$ -	$ 26,500
000050	000052	000001		ROUTE 119	VAN DYKE, ROBERT B.	2.015	$ -	$ -	$ 26,800	$ 26,800	$ -
000050	000052	000002		ROUTE 119	VAN DYKE, ROBERT B.	51.84	$ -	$ -	$ 85,900	$ 85,900	$ -
000050	000053	000000		RTE 119	VAN DYKE, ROBERT B.	64.7	$ -	$ 17,600	$ 57,100	$ -	$ 74,700
000043	000001	000019	11	BLAKEVILLE RD	VAN GUILDER, RODNEY F &	0.88	$ 57,200	$ 2,600	$ 46,500	$ -	$ 106,300
000050	000040	000000	69	MEADOW VIEW RD	VAN HOUTEN, STEVEN L.	1.2	$ 134,900	$ 2,000	$ 25,600	$ -	$ 162,500
000002	000010	000003	54	ROBBINS RD	VAN LANDEGHEM, CATHLEEN A.	7	$ 53,500	$ 2,000	$ 24,100	$ -	$ 79,600
000006	000046	000000	75	MIDDLE WINCHENDON RD	VANDERHORST, JON	6	$ 67,300	$ 6,900	$ 36,600	$ -	$ 110,800
000043	000001	000018	9	BLAKEVILLE RD	VANLENNEP, JOEL R.	0.99	$ 51,400	$ 300	$ 49,300	$ -	$ 101,000
000006	000079	000000	636	RTE 119	VARNUM, ELIZABETH J.	2.5	$ 39,900	$ 2,000	$ 27,600	$ -	$ 69,500
000034	000019	000000	38	RED GATE LANE	VEATOUR, DAVID E.	0.22	$ 23,400	$ 3,300	$ 20,500	$ -	$ 47,200
000039	000037	000000	29	COLLEGE RD	VENNING, ROBERT	1.72	$ 43,600	$ 2,700	$ 86,300	$ -	$ 132,600
000011	000002	000001	220	WOODBOUND RD	VERNAZZARO, FRANK P.	5.8	$ 111,800	$ -	$ 35,500	$ -	$ 147,300
000007	000026	000041	14	FOLIAGE WAY	VERRECCHIA, A. STEPHEN	1.15	$ 60,400	$ 1,500	$ 23,100	$ -	$ 85,000
000002	000035	000000	287	MIDDLE WINCHENDON RD	VIVIANI, RICHARD P.	8.79	$ 120,900	$ 7,100	$ 33,900	$ -	$ 161,900
000012	000001	000002	257	OLD NEW IPSWICH RD	VLAHOS, PAUL G.	3.1	$ 55,000	$ 900	$ 25,800	$ -	$ 81,700
000048	000080	000000	47	THAYER RD - RFN 821	VORCE, JR., ALFRED C. TTEE	0.28	$ 59,500	$ 2,000	$ 45,200	$ -	$ 106,700
000025	000001	000000	17	EAST MAIN ST	VORFELD, JOHN	3.4	$ 125,400	$ 3,000	$ 37,800	$ -	$ 166,200
000034	000006	000000	78	RED GATE LANE	WALEN, LOIS E.	0.41	$ 36,900	$ -	$ 30,200	$ -	$ 67,100
000028	000002	000001	14	TODD HILL RD	WALKER, CHARLES R &	3.37	$ 51,000	$ 8,000	$ 41,200	$ -	$ 100,200
000002	000059	00T074	27	PARK DR - 351 MP	WALKER, ROBERT A.	0	$ 13,100	$ 400	$ -	$ -	$ 13,500
000047	000075	000000	46	LOOP RD	WALLACE, CASSANDRA	0.79	$ 40,300	$ 4,700	$ 16,100	$ -	$ 61,100
000039	000037	000003	31	COLLEGE RD	WALLACE, JUNE M	1.9	$ 134,900	$ 2,700	$ 89,100	$ -	$ 226,700
000001	000011	000013	58	SUNRIDGE RD	WALLING, CHEVES H.	3.9	$ 124,700	$ 6,400	$ 31,500	$ -	$ 162,600
000006	000098	000000	249	RTE 202	WAL-MART REAL ESTATE BUS. TRUS	17.309	$ 3,082,500	$ 301,100	$ 745,200	$ -	$ 4,128,800
000049	000016	000000	20	RFN - 426	WALSH JR, JOHN T.	0.11	$ 35,400	$ 2,000	$ 22,100	$ -	$ 59,500
000049	000017	000000	18	RFN - 427	WALSH JR, JOHN T.	0.22	$ -	$ -	$ 18,200	$ -	$ 18,200
000049	000009	000000	23	RFN - 426	WALSH JR., JOHN & ELAINE TTEE	0.42	$ 61,700	$ 4,700	$ 55,100	$ -	$ 121,500
000049	000013	000000	26	RFN - 426	WALSH JR., JOHN & ELAINE TTEE	0.164	$ 35,400	$ 4,000	$ 24,600	$ -	$ 64,000
000049	000008	000000	21	RFN - 426	WALSH, ANN MARIE	0.38	$ 31,700	$ 2,600	$ 52,200	$ -	$ 86,500
000019	000024	000000	11	CLIFFWELL DR	WALSH, BARBARA C. TTEE	0.85	$ 93,600	$ 2,000	$ 16,700	$ -	$ 112,300
000019	000027	000000		CLIFFWELL DR	WALSH, BARBARA C. TTEE	0.428	$ 47,800	$ -	$ 80,400	$ -	$ 128,200
000040	000005	000000	28	CLEAVES RD	WALSH, JEAN M.	0.5	$ 15,400	$ 2,000	$ 47,300	$ -	$ 64,700
000006	000017	000001	725	RTE 119	WALSH, JOHN D.	2.5	$ 99,800	$ 1,200	$ 141,000	$ -	$ 242,000
000006	000017	000002	713	RTE 119	WALSH, JOHN D.	2.66	$ 81,700	$ -	$ 59,600	$ -	$ 141,300
000040	000006	000000	26	CLEAVES RD	WALSH, JOHN D.	1.8	$ 221,000	$ 3,100	$ 80,100	$ -	$ 304,200
000002	000019	000000	40	OLD DANFORTH CROSS'G	WALSH, SUSAN M.	20	$ -	$ -	$ 19,100	$ 16,771	$ 2,329

Map	Lot	Sub	Location		Owner	Acres	Building	Feature	Land	CU Credit	Total
000002	000037	000000	22	OLD DANFORTH CROSS'G	WALSH, SUSAN M.	57	$ 21,300	$ 8,200	$ 83,700	$ 56,912	$ 56,288
000048	000084	000000	55	THAYER RD - RFN 821	WALZ, VINNETTE & HANS, TTE	1	$ 31,000	$ 2,800	$ 85,500	$ -	$ 119,300
000015	000018	000000	24	FOURTH ST	WARD, PETER C.	0.31	$ 94,100	$ 100	$ 68,300	$ -	$ 162,500
000013	000008	000000	10	BIRCH POINT DR	WARNAS, ALBERT A. TRUSTEE	0.21	$ -	$ -	$ 17,900	$ -	$ 17,900
000013	000010	000000	11	BIRCH POINT DR	WARNAS, ALBERT A. TRUSTEE	0.29	$ 50,200	$ -	$ 40,800	$ -	$ 91,000
000013	000010	000001	13	BIRCH POINT DR	WARNAS, ALBERT A. TRUSTEE	0.266	$ -	$ -	$ 19,600	$ -	$ 19,600
000007	000026	000025	15	JAY DR	WARNER, MARK L.	1.07	$ 85,400	$ 7,700	$ 56,300	$ -	$ 149,400
000022	000013	000001	56	SWAN POINT RD	WARREN JR., WILLIAM S.	0.63	$ 55,400	$ 5,700	$ 18,300	$ -	$ 79,400
000007	000044	000001		OLD NEW IPSWICH RD	WASHBURN, SUSAN	2.11	$ -	$ -	$ 27,000	$ -	$ 27,000
000001	000021	000000	123	ROBBINS RD	WATSON, PATRICIA A.	4.1	$ 76,600	$ -	$ 30,000	$ -	$ 106,600
000002	000059	00T026	14	PARK DR - 319 MP	WATSON, PAUL	0	$ 19,100	$ 300	$ -	$ -	$ 19,400
000020	000001	000000	111	EAST MONOMONACK RD	WATTS, DAVID H.	2.1	$ 98,400	$ -	$ 131,800	$ -	$ 230,200
000020	000001	000000	109	EAST MONOMONACK RD	WATTS, DAVID H.	0	$ 18,500	$ -	$ -	$ -	$ 18,500
000010	000004	000001	162	WOODBOUND RD	WEBBER, CYNTHILA A.	2.4	$ 40,800	$ 9,400	$ 27,400	$ -	$ 77,600
000048	000089	000000	65	THAYER RD - RFN 821	WEBER, LaDONNA T.	0.61	$ 52,100	$ 4,600	$ 65,200	$ -	$ 121,900
000007	000065	000000	8	CUTTER HILL RD	WEBSTER, JOYCE A.	7	$ 97,100	$ 9,100	$ 32,100	$ -	$ 138,300
000007	000026	000037	52	BIRCH DR	WEEKS JR., CHARLES D.	1.11	$ 68,600	$ 3,500	$ 22,800	$ -	$ 94,900
000045	000054	000000	17	CHESTNUT RD	WEIBUST, NANCY W.	0.45	$ 27,800	$ 4,800	$ 11,300	$ -	$ 43,900
000045	000055	000000	13	CHESTNUT RD	WEIBUST, NANCY W.	0.45	$ -	$ -	$ 5,700	$ -	$ 5,700
000007	000026	000059	19	BIRCH DR	WEIDEMAN, MARY T.	5.21	$ 73,100	$ 1,500	$ 34,300	$ -	$ 108,900
000004	000021	000000	237	RTE 119	WEIDNER, JAMES	5.9	$ 159,500	$ 8,200	$ 30,000	$ -	$ 197,700
000006	000002	000004	98	THOMAS RD	WEIDNER, WILLIAM J.	3.05	$ 51,000	$ 2,700	$ 27,900	$ -	$ 81,600
000002	000051	0004-2		BRIGHAM RD	WEINBERG, ROBERT A.	12.032	$ 63,500	$ 7,300	$ 40,900	$ 12,650	$ 99,050
000003	000020	000000	125	MAIN ST	WEINBERG, ROBERT A.	25.8	$ -	$ -	$ 46,300	$ 42,572	$ 3,728
000003	000020	0001-A		MAIN ST	WEINBERG, ROBERT A.	19.25	$ -	$ -	$ 40,600	$ 37,818	$ 2,782
000003	000021	000000	53	BRIGHAM RD	WEINBERG, ROBERT A.	118	$ 76,100	$ 14,500	$ 90,300	$ 53,302	$ 127,598
000003	000023	000000	60	BRIGHAM RD	WEINBERG, ROBERT A.	29.8	$ -	$ -	$ 39,400	$ 36,806	$ 2,594
000003	000024	0004-2	135	MAIN ST	WEINBERG, ROBERT A.	7.27	$ -	$ -	$ 29,600	$ 28,753	$ 847
000010	000004	000004	181	DRAGG HILL RD	WEINHOLD, RICHARD S	2.093	$ 93,200	$ 3,000	$ 21,800	$ -	$ 118,000
000007	000086	000006	21	PERRY RD	WEIR, JOHN F.	5.06	$ 62,000	$ 3,700	$ 31,400	$ -	$ 97,100
000002	000062	000001	312	MIDDLE WINCHENDON RD	WELCH, BEVERLY A.	1.75	$ 51,700	$ 300	$ 25,100	$ -	$ 77,100
000020	000021	000000	4	SANDBACK CIRCLE	WELLS, PETER, TTEE &	4.8	$ 63,500	$ 8,700	$ 175,700	$ -	$ 247,900
000003	000013	000008	175	WELLINGTON RD	WENZLER JR., FRANCIS J.	2.15	$ 60,000	$ -	$ 27,000	$ -	$ 87,000
000015	000002	000000	1	FOURTH ST	WERNECKE, ROBERT B.	0.76	$ -	$ 5,300	$ 47,500	$ -	$ 52,800
000015	000034	000000	2	FOURTH ST	WERNECKE, ROBERT B.	0.31	$ 48,300	$ 2,000	$ 68,300	$ -	$ 118,600
000001	000011	000009	90	SUNRIDGE RD	WESSELS, TIMOTHY R.	2.975	$ 97,700	$ -	$ 31,000	$ -	$ 128,700
000045	000061	000000	1	HEMLOCK RD	WEST WOODMERE ASSOCIATION INC.	0.09	$ -	$ -	$ 26,000	$ -	$ 26,000
000006	000035	000001	662	RTE 119	WEST, JOHN	29.3	$ -	$ -	$ 58,500	$ 30,048	$ 28,452
000029	000005	000002	28	SCHOOL ST	WEST, MARK A.	3.9	$ 72,600	$ 100	$ 42,300	$ -	$ 115,000

Map	Lot	Sub	Location		Owner	Acres	Building	Feature	Land	CU Credit	Total
000045	000115	000000	19	FLORENCE RD	WESTAWAY, PATRICIA R.	0.22	$ 25,400	$ 1,200	$ 36,400	$ -	$ 63,000
000005	000013	0001-2	50	ABEL RD	WESTON, JOHN C.	9.311	$ -	$ -	$ 35,100	$ -	$ 35,100
000006	000021	000003	795	RTE 119	WESTON, JOHN C.	2.69	$ 89,100	$ -	$ 27,800	$ -	$ 116,900
000010	000047	000003	113	WOODBOUND RD	WESTON, WILLIAM	2.73	$ 52,300	$ -	$ 27,900	$ -	$ 80,200
000002	000047	000002	155	MIDDLE WINCHENDON RD	WETHERELL, LARRY F.	2.6	$ 104,800	$ 200	$ 30,000	$ -	$ 135,000
000019	000004	000000	29	COLBURN LANE	WEXLER, ROBERT G.	0.4	$ 53,900	$ 2,000	$ 35,800	$ -	$ 91,700
000005	000004	00000A		ABEL RD	WHICKER, PAUL R.	0	$ 26,600	$ -	$ -	$ -	$ 26,600
000005	000004	000000	130A	ABEL RD	WHICKER, RICHARD U.	143	$ 23,200	$ 4,600	$ 69,000	$ 4,099	$ 92,701
000005	000004	000003	130	ABEL RD	WHICKER, RICHARD U.	5.18	$ 145,000	$ 2,600	$ 29,200	$ -	$ 176,800
000005	000004	00000B	134	ABEL RD	WHICKER, WALTER G. - ESTATE	0	$ 12,600	$ -	$ -	$ -	$ 12,600
000003	000016	000000	101	MAIN ST	WHITCOMB, EDWARD A.	3	$ 58,200	$ 1,100	$ 28,300	$ -	$ 87,600
000005	000029	000000	888	RTE 119	WHITE III, RUSSELL	0.83	$ -	$ -	$ 16,500	$ -	$ 16,500
000005	000034	000000	15	PEARLY POND WAY	WHITE III, RUSSELL	145	$ -	$ -	$ 136,400	$ 85,447	$ 50,953
000035	000014	000000	890	RTE 119	WHITE III, RUSSELL	0.16	$ -	$ -	$ 12,700	$ -	$ 12,700
000024	000003	000000		HAMPSHIRE RD	WHITE INC., PERRY	18	$ 80,600	$ -	$ 42,300	$ 13,188	$ 109,712
000032	000004	000000	413	RTE 202	WHITE, GERALD R.	0.28	$ 49,400	$ 2,000	$ 15,600	$ -	$ 67,000
000046	000016	000000	1	LAUREL RD	WHITE, MEREDITH	0.22	$ 17,900	$ 2,000	$ 8,100	$ -	$ 28,000
000004	000026	000000	32	EAST MAIN ST	WHITE, PEREGRINE	43	$ 28,600	$ 2,100	$ 74,500	$ 44,475	$ 60,725
000004	000027	000000	10	HAMPSHIRE RD	WHITE, PEREGRINE	5	$ 261,400	$ 25,200	$ 44,700	$ -	$ 331,300
000004	000027	000001	40	HAMPSHIRE RD	WHITE, PEREGRINE	30	$ -	$ -	$ 58,500	$ 54,165	$ 4,335
000004	000028	000000		HAMPSHIRE RD	WHITE, PEREGRINE	120	$ -	$ 1,900	$ 170,100	$ 152,760	$ 19,240
000004	000035	000000	167	RTE 119	WHITE, REDVERS G.	16	$ -	$ -	$ 46,100	$ 10,044	$ 36,056
000006	000013	000000	10	THOMAS RD	WHITE, REDVERS G.	8	$ -	$ -	$ 153,200	$ 152,044	$ 1,156
000006	000015	000000	759	RTE 119	WHITE, REDVERS G.	86	$ 78,100	$ 40,900	$ 456,800	$ 380,440	$ 195,360
000006	000015	000000	759	RTE 119	WHITE, REDVERS G.		$ -	$ 65,900	$ -	$ -	$ 65,900
000006	000024	000000	758	RTE 119	WHITE, REDVERS G.	0.68	$ -	$ -	$ 8,400	$ 8,302	$ 98
000033	000024	000000		B & M RAILROAD	WHITE, REDVERS G.	0.04	$ -	$ -	$ 100	$ -	$ 100
000011	000008	000000	6	OLD CATHEDRAL RD	WHITEHEAD, RICHARD D.	1.5	$ 48,800	$ -	$ 23,400	$ -	$ 72,200
000007	000005	000000	44	GODDARD RD	WHITING, JOHN M.	1.48	$ 64,400	$ 2,500	$ 25,600	$ -	$ 92,500
000010	000036	000000	578	RTE 202	WHITNEY, CARL C. ESTATE	0.5	$ 37,500	$ 2,000	$ 22,500	$ -	$ 62,000
000031	000013	000000	1	BUTTERFIELD RD	WHITNEY, DANIEL J.	1.08	$ 78,200	$ -	$ 29,400	$ -	$ 107,600
000014	000023	000000	11	PARADISE ISLAND	WHITNEY, ELAINE R.	0.31	$ 52,000	$ 2,600	$ 89,900	$ -	$ 144,500
000010	000021	000012		PINE EDEN	WHITNEY, HERBERT & MARION	0	$ 16,700	$ 200	$ -	$ -	$ 16,900
000007	000043	000000	155	OLD NEW IPSWICH RD	WHITNEY, LYMAN H.	11.5	$ 14,800	$ 2,000	$ 76,500	$ -	$ 93,300
000008	000011	000001		OLD NEW IPSWICH RD	WHITNEY, ROBERT	5.013	$ -	$ -	$ 28,600	$ -	$ 28,600
000008	000012	000001	282	OLD NEW IPSWICH RD	WHITNEY, ROBERT	2.047	$ 71,100	$ 8,600	$ 24,200	$ -	$ 103,900
000043	000001	000004	13	JOWDERS COVE RD	WHITNEY, THOMAS J.	0.84	$ 107,700	$ -	$ 45,500	$ -	$ 153,200
000039	000020	000000	80	KIMBALL RD	WHITTLE, HELEN TRUSTEE	0.35	$ 28,800	$ 2,200	$ 58,800	$ -	$ 89,800
000007	000018	000000	4	BIRCH DR	WICKMAN, RANDY P &	2	$ 59,500	$ 2,000	$ 29,500	$ -	$ 91,000

Map	Lot	Sub	Location		Owner	Acres	Building	Feature	Land	CU Credit	Total
000004	000006	000000	107	OLD ASHBURNHAM RD	WIDE WATER TRUST	6	$ 67,900	$ -	$ 59,600	$ -	$ 127,500
000007	000039	000000	13	PINE TERRACE	WIGGIN, TERESA M.	14	$ 63,900	$ -	$ 35,800	$ -	$ 99,700
000007	000026	000046	7	FOLIAGE WAY	WILCZYNSKI, JOSEPH P.	1.89	$ 61,800	$ 1,600	$ 28,700	$ -	$ 92,100
000027	000032	000000	11	LORD BROOK RD	WILEY, JAMES R.	0.47	$ 72,300	$ 2,000	$ 15,900	$ -	$ 90,200
000008	000019	000002	57	CANDLELIGHT RD	WILKES, DEBORAH L.	4.97	$ 167,900	$ 2,000	$ 30,000	$ -	$ 199,900
000008	000019	000003	67	CANDLELIGHT RD	WILKES, WILLIAM A.	6.26	$ -	$ 1,800	$ 21,700	$ -	$ 23,500
000002	000060	000003	270	MIDDLE WINCHENDON RD	WILKINSON, JAMES A.	2	$ 80,900	$ 300	$ 26,800	$ -	$ 108,000
000003	000013	000004	147	WELLINGTON RD	WILLIAMS, ANNETTE F. TTEE	3.2	$ 103,900	$ 2,000	$ 28,100	$ -	$ 134,000
000002	000059	00T102	10	MAPLE DR - 327 MP	WILLIAMS, ARTHUR M.	0	$ 20,100	$ 3,200	$ -	$ -	$ 23,300
000002	000059	00T020	28	PARK DR - 325 MP	WILLIAMS, GARY B &	0	$ 21,100	$ 900	$ -	$ -	$ 22,000
000008	000020	0001-3	86	BANCROFT RD	WILLIAMS, GARY S.	4.237	$ 63,800	$ 300	$ 25,100	$ -	$ 89,200
000003	000009	000003		LAKE MONOMONAC	WILSON, DAVID T.	5.9	$ 189,200	$ 4,000	$ 146,900	$ -	$ 340,100
000014	000056	000000	75	LACHANCE CIRCLE	WILSON, DONALD V.	0.41	$ 52,400	$ 1,200	$ 78,500	$ -	$ 132,100
000009	000017	000000	292	MOUNTAIN RD	WILSON, GRANT M. TRUSTED OF	65	$ -	$ -	$ 36,600	$ 27,207	$ 9,393
000007	000026	000007	94	BIRCH DR	WILSON, HOLLY K.	1.02	$ 37,300	$ 1,800	$ 22,100	$ -	$ 61,200
000002	000059	00T107	48	PARK DR - 345 MP	WILSON, KEVIN S.	0	$ 29,000	$ 1,600	$ -	$ -	$ 30,600
000006	000078	000000	626	RTE 119	WILSON, SCOTT W &	2.5	$ 48,700	$ -	$ 27,600	$ -	$ 76,300
000002	000009	0001-1	171	RAND RD	WILSON, WILLIAM A JR &	2.113	$ 117,300	$ -	$ 25,700	$ -	$ 143,000
000010	000021	000020		PINE EDEN	WINCHESTER, DANA L.	0	$ 40,300	$ -	$ -	$ -	$ 40,300
000010	000022	000002		OLD JAFFREY RD	WINCHESTER, SANDRA	3.648	$ -	$ -	$ 29,300	$ -	$ 29,300
000010	000021	000019		PINE EDEN	WINCHESTER, SANDRA L	0	$ 27,200	$ 500	$ -	$ -	$ 27,700
000005	000035	000000	875	RTE 119	WINDERS, SANDRA M.	1.214	$ 43,400	$ 2,000	$ 21,500	$ -	$ 66,900
000038	000001	000000	438	RTE 202	WINDSINGER, KIRSTEN	0.6	$ 83,100	$ 2,000	$ 23,700	$ -	$ 108,800
000006	000049	000005	45	HUNT HILL RD	WING, RYAN D.	2	$ 56,600	$ -	$ 26,800	$ -	$ 83,400
000045	000016	000000	25	PULASKI DR RFN - 831	WINSLOW, RALPH H.	0.33	$ 30,400	$ 4,900	$ 48,700	$ -	$ 84,000
000039	000029	000000	62	KIMBALL RD	WINTER, MARK K.	0.25	$ 36,500	$ 2,000	$ 42,500	$ -	$ 81,000
000007	000025	000001	92	CATHEDRAL RD	WISNER, KAREN L.	2	$ 61,300	$ 600	$ 26,800	$ -	$ 88,700
000011	000011	000000	3	GRASSY POND RD	WITTY, DONALD M.	2.16	$ 37,400	$ 2,100	$ 47,100	$ -	$ 86,600
000011	000011	000000	3	GRASSY POND RD	WITTY, DONALD M.	0	$ 24,000	$ -	$ -	$ -	$ 24,000
000044	000007	000000	25	LAKE RD	WOLANSKE, DAVID J.	0.36	$ 50,500	$ 300	$ 45,200	$ -	$ 96,000
000044	000007	000000	25	LAKE RD	WOLANSKE, DAVID J.	0	$ 75,800	$ -	$ -	$ -	$ 75,800
000044	000008	000000	27	LAKE RD	WOLANSKE, MARIA L., TIMOTHY	1	$ 26,500	$ 2,400	$ 85,500	$ -	$ 114,400
000048	000083	000000	53	THAYER RD - RFN 821	WOLF, THOMAS TRUSTEE	1.65	$ 46,700	$ 7,600	$ 93,400	$ -	$ 147,700
000039	000012	000000	100	KIMBALL RD	WOLPERT, KARL D. & DEBORAH M.	0.24	$ 31,300	$ 4,000	$ 52,300	$ -	$ 87,600
000006	000001	000000	140	THOMAS RD	WOLTERBEEK, GEORGIA J, TTEE	27.55	$ 64,800	$ 1,600	$ 50,400	$ 12,487	$ 104,313
000005	000044	000000	148	THOMAS RD	WOLTERBEEK, GEORGIA J.	186	$ 134,200	$ 32,500	$ 105,100	$ 42,092	$ 229,708
000002	000013	000000	32	ROBBINS RD	WOLTERBEEK, JACOB C.	8	$ -	$ -	$ 20,600	$ 19,668	$ 932
000005	000045	000000	135	BEAN HILL RD	WOLTERBEEK, JACOB C.	17	$ -	$ -	$ 33,800	$ 31,820	$ 1,980
000005	000047	000000	17	ROBBINS RD	WOLTERBEEK, JACOB C.	50.8	$ -	$ -	$ 65,100	$ 60,048	$ 5,052

Map	Lot	Sub	Location		Owner	Acres	Building	Feature	Land	CU Credit	Total
000006	000004	000002	139	THOMAS RD	WOLTERBEEK, JACOB C.	55	$ -	$ -	$ 46,900	$ 40,947	$ 5,953
000048	000062	000000	6	PULASKI DR RFN - 831	WOOD, GREGORY M.	0.37	$ 2,400	$ -	$ 34,900	$ -	$ 37,300
000002	000038	000000	273	MIDDLE WINCHENDON RD	WOOD, LINDA C. &	1.37	$ 17,900	$ 3,400	$ 22,500	$ -	$ 43,800
000006	00049A	0004-3		LISA DR	WOODCOME, JOHN F.	2.64	$ 94,000	$ 41,000	$ 54,600	$ -	$ 189,600
000007	000026	000049	18	BIRCH DR	WOODMAN, DALE A.	1	$ 63,300	$ 1,500	$ 22,000	$ -	$ 86,800
000046	000011	000000	28	FLORENCE RD	WOODMERE ASSOCIATION INC.	4.5	$ -	$ -	$ 160,600	$ -	$ 160,600
000042	000002	000000	117	WOODBOUND RD	WOODMORE CAMPGROUND, LLC	23	$ -	$ -	$ 95,400	$ -	$ 95,400
000042	000002	000000	117	WOODBOUND RD	WOODMORE CAMPGROUND, LLC	0	$ 56,400	$ 3,100	$ -	$ -	$ 59,500
000042	000002	000000	117	WOODBOUND RD	WOODMORE CAMPGROUND, LLC	0	$ 8,000	$ 7,200	$ -	$ -	$ 15,200
000042	000002	000000	117	WOODBOUND RD	WOODMORE CAMPGROUND, LLC	0	$ -	$ 4,400	$ -	$ -	$ 4,400
000029	000008	000002	20	BUTTERFIELD RD	WOODWARD, RODERICK	3.203	$ 74,400	$ -	$ 28,100	$ -	$ 102,500
000007	000009	000002	14	GODDARD RD	WOODWORTH, FRANK E.	2.3	$ 69,300	$ 1,000	$ 26,700	$ -	$ 97,000
000045	000022	000000	55	LOOP RD	WOOLLACOTT, GEOFFREY	0.23	$ 59,400	$ 7,400	$ 39,300	$ -	$ 106,100
000045	000023	000000	53	LOOP RD	WOOLLACOTT, GEOFFREY	0.2	$ -	$ -	$ 19,700	$ -	$ 19,700
000047	000006	000000	31	MARCEAU RD	WOOLLACOTT, GEOFFREY	2.75	$ -	$ -	$ 20,400	$ 20,003	$ 397
000047	000018	000000	34	MARCEAU RD	WOOLLACOTT, GEOFFREY	2.88	$ -	$ -	$ 20,600	$ 20,184	$ 416
000047	000019	000000	24	MARCEAU RD	WOOLLACOTT, GEOFFREY	1.61	$ -	$ -	$ 17,400	$ 17,167	$ 233
000047	000047	000000	15	SQUANTUM RD	WOOLLACOTT, GEOFFREY	2.55	$ -	$ -	$ 22,500	$ 22,132	$ 368
000047	000071	000000	14	SQUANTUM RD	WOOLLACOTT, GEOFFREY	2.3	$ -	$ -	$ 19,800	$ 19,468	$ 332
000047	000073	000000	17	LOOP RD	WOOLLACOTT, GEOFFREY	2.85	$ -	$ -	$ 20,600	$ 20,188	$ 412
000025	000003	000000	5	EAST MAIN ST	WORCESTER, DAVID A.	0.39	$ 38,700	$ 1,000	$ 16,100	$ -	$ 55,800
000006	00049A	000006		RTE 202	WORK SPACES, LLC	3.01	$ -	$ -	$ 52,100	$ -	$ 52,100
000006	000054	0001-8	20	TERVO ROAD	WRIGHT, CHARLES M &	1.97	$ 90,100	$ 2,000	$ 32,200	$ -	$ 124,300
000007	000080	000009		ROUTE 119	WRIGHT, WADE E &	2.97	$ -	$ -	$ 28,300	$ 27,871	$ 429
000007	000026	000009	86	BIRCH DR	WRIGHT, WALTER S.	1.06	$ 77,200	$ 1,500	$ 22,400	$ -	$ 101,100
000014	000005	000000	21	MONOMONAC TERRACE	YACESHYN, CHRISTOPHER	0.8	$ 85,200	$ -	$ 15,400	$ -	$ 100,600
000003	000013	000003	139	WELLINGTON RD	YAPCHIAN, EDWARD A.	1.11	$ 64,300	$ -	$ 20,700	$ -	$ 85,000
000008	000022	000001	61	BANCROFT RD	YEITER, DAVID R.	9.1	$ 65,400	$ 600	$ 31,600	$ -	$ 97,600
000009	000003	000000	1024	RTE 119	YGLESIAS, LUIS E.	2.5	$ 53,200	$ 11,400	$ 27,600	$ -	$ 92,200
000002	000012	000000	40	ROBBINS RD	YOUNG JR., WALTER J.	1.9	$ 77,500	$ 200	$ 23,500	$ -	$ 101,200
000006	000045	000000	10	HUNT HILL RD	YOUNG, HAROLD	1.3	$ 55,000	$ 3,100	$ 22,000	$ -	$ 80,100
000008	000002	000000	1	BANCROFT RD	YOUNG, HAROLD C.	15	$ -	$ -	$ 34,400	$ -	$ 34,400
000024	000004	000000	62	EAST MAIN ST	YOUNG, RONALD	2.33	$ 48,200	$ 1,100	$ 27,300	$ -	$ 76,600
000002	000051	000003	206	MIDDLE WINCHENDON RD	YOUNG, VERNON K.	2.59	$ 69,500	$ 11,800	$ 30,400	$ -	$ 111,700
000050	000019	000000	30	TAGGART CIRCLE	ZADOR, CARL &	1.03	$ -	$ -	$ 3,000	$ -	$ 3,000
000018	000002	000000	19	LAPHAM LANE -RFN 526	ZARZEKA, FRANK P.	1.07	$ -	$ -	$ 16,600	$ -	$ 16,600
000018	000003	000000	28	LAPHAM LANE -RFN 526	ZARZEKA, FRANK P.	0.47	$ 63,700	$ 7,800	$ 84,700	$ -	$ 156,200
000035	000012	000000	900	RTE 119	ZEDON, MARILYN L.	0.36	$ 15,200	$ -	$ 37,700	$ -	$ 52,900
000022	000019	000000	79	SWAN POINT RD	ZELEN, MARVIN	4.25	$ 113,000	$ 5,500	$ 196,900	$ -	$ 315,400

Map	Lot	Sub	Location		Owner	Acres	Building	Feature	Land	CU Credit	Total
000018	000013	000000	133	EAST MONOMONACK RD	ZEPHIR JR., ANDREW P.	2.1	$ 110,200	$ 15,100	$ 107,500	$ -	$ 232,800
000047	000038	000000	43	LOOP RD	ZEWIEY, KEITH A.	0.23	$ -	$ -	$ 9,200	$ -	$ 9,200
000047	000039	000000	37	LOOP RD	ZEWIEY, KEITH A.	0.17	$ 28,700	$ 2,100	$ 24,900	$ -	$ 55,700
000007	000053	000006	72	OLD NEW IPSWICH RD	ZOLA, THOMAS &	2.41	$ -	$ -	$ 27,400	$ -	$ 27,400
000007	000026	000024	19	JAY DR	ZWART, FRENS	1.04	$ 64,400	$ 1,500	$ 55,700	$ -	$ 121,600

Directory

Selectmen's Office	**899-5181 x100**
Town Administrator	
Town Office, 49 Payson Hill Rd	
Monday – Thursday	9:00 – 4:30
Friday	9:00 – 1:00
Thursday Evening	5:30 – 8:00
Meeting: Wednesday Evening 7:30 p.m.	

Town Clerk	**899-5181 x107**
Town Office, 49 Payson Hill Rd	
Monday – Thursday	9:00 – 1:00
	2:00 – 4:00
Friday	9:00 – 1:00
Thursday Evening	6:00 – 8:00
Last Sat. of Month (renewals only)	9:00 – 11:00

Marriage applications will be taken by appointment, if necessary.

Tax Collector	**899-5181 x108**
Town Office, 49 Payson Hill Rd	
Monday – Thursday	9:00 – 1:00
	2:00 – 4:00
Friday	9:00 – 1:00

Recreation Department	**899-5181 x111**
Town Office, 49 Payson Hill Rd.	
Monday – Thursday	9:00 – 1:00
	2:00 – 4:00
Friday	By Appointment

Building Department	**899-5181 x109**
Director of Public & Life Safety	
Town Office, 49 Payson Hill Rd.	
Monday – Friday	9:00 – 2:00

Highway Department	**899-2105**
296 Main Street	

Transfer Station	**899-2107**
296 Main Street	
Tuesday & Thursday	10:00 – 7:00
Friday	1:00 – 7:00
Saturday	8:00 – 3:00

Ingalls Memorial Library	**899-3303**
252 Main Street	
Monday	10:30 – 5:30
	7:00 – 9:00
Tuesday	5:00 – 9:00
Wednesday & Friday	1:30 – 5:30
Thursday	10:30 – 5:30
Saturday	9:00 – 12:00

Police Department	**899-5009**
273 Main Street	

Fire Department	**899-3324**
275 Main Street	

EMERGENCY	**911**

Planning Board	**899-5181 x104**
Monday – Friday	9:00 – 1:00
or by Appointment	
Meeting: 1st and 3rd Tuesday Evening 7:00 p.m.	

Board of Adjustment	**899-5227**
Meeting: 4th Tuesday of Month 7:00 p.m.	

Conservation Commission	**899-5460**
Meeting: 4th Wednesday of Month 7:00 p.m.	

Office hours and meeting times are subject to change. Please call ahead.

www.town.rindge.nh.us